



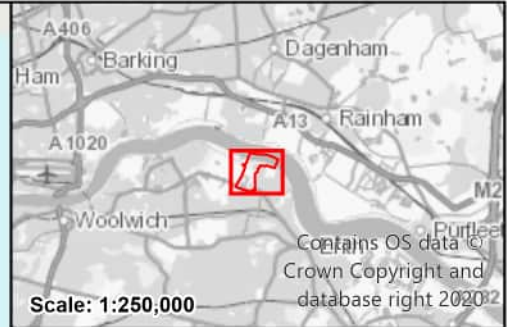

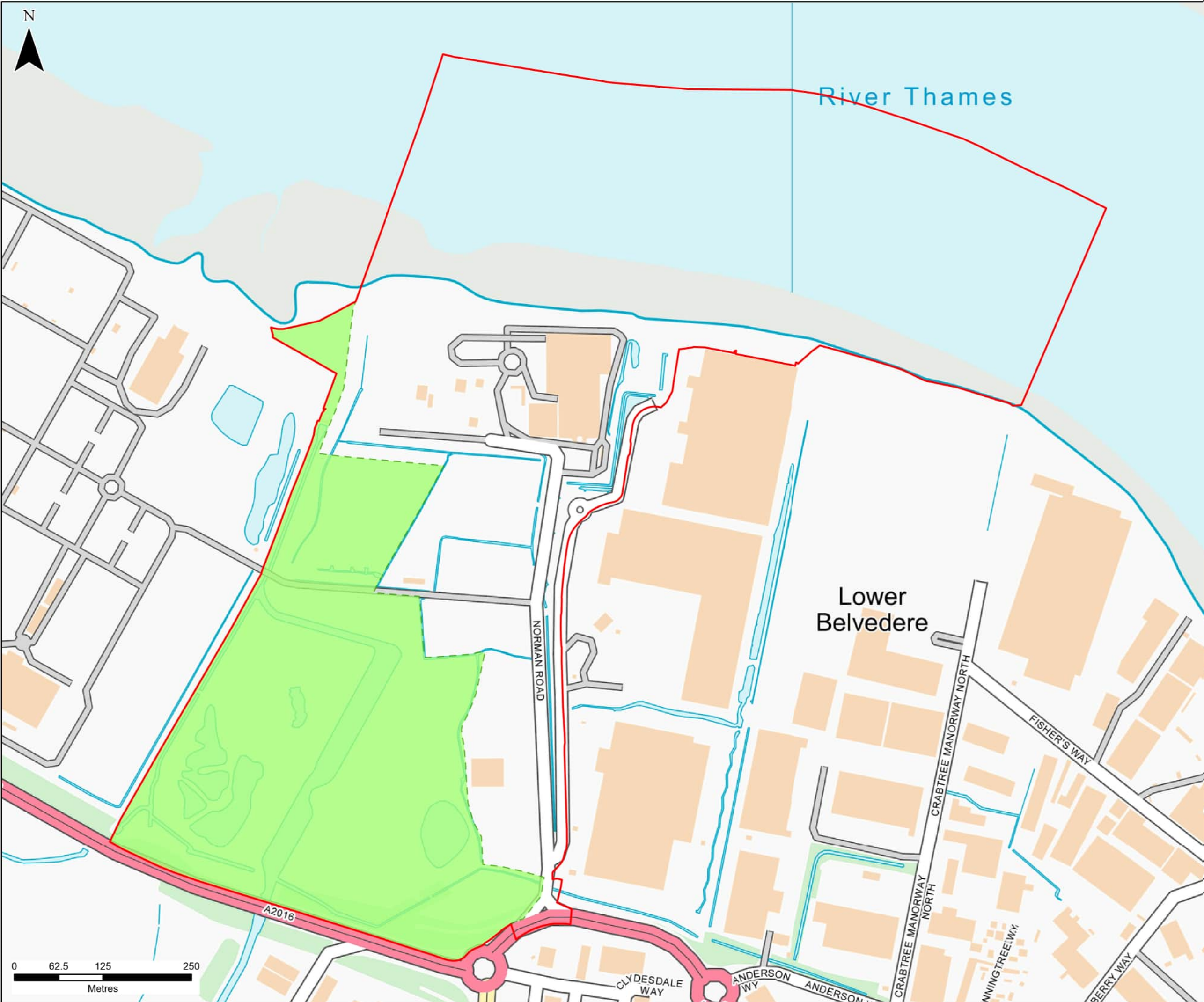
ENVIRONMENTAL STATEMENT: 6.2 FIGURES: PART 1

Cory Decarbonisation Project

PINS Reference: EN010128

April 2025

Revision B



- Legend**
- Site Boundary
 - Mitigation and Enhancement Area

CONTAINS OS DATA © CROWN COPYRIGHT [AND DATABASE RIGHT] [2024] OS [0100031673]

| P01 | NK | DG | SH | 13/03/2024 |
|-------------|-------|---------|----------|------------|
| FINAL | | | | |
| REVISION | DRAWN | CHECKED | APPROVED | DATE |
| DESCRIPTION | | | | |



PROJECT TITLE:
CORY DECARBONISATION PROJECT

DRAWING TITLE:
**FIGURE 1-1:
SITE BOUNDARY PLAN**

CONFIDENTIALITY: PUBLIC

| | | | |
|-----------------------------|----------------|---------------------|-------------------|
| DRAWN: NK | CHECKED: DG | APPROVED: SH | AUTHORISED: JW |
| SCALE @ A3 SIZE: 1:5,000 | | DATE: 13/03/2024 | REVISION: P01 |

DRAWING NUMBER:
70090329-WSP-00-XX-RP-ENS-0101-P01-AN



- Legend**
- Site Boundary
 - Local Authority Boundary
 - Local Nature Reserve (LNR)
 - Mitigation and Enhancement Area

CONTAINS OS DATA © CROWN COPYRIGHT [AND DATABASE RIGHT] [2024].

| P01 | NK | DG | SH | 13/03/2024 |
|-------------|-------|---------|----------|------------|
| FINAL | | | | |
| REVISION | DRAWN | CHECKED | APPROVED | DATE |
| DESCRIPTION | | | | |



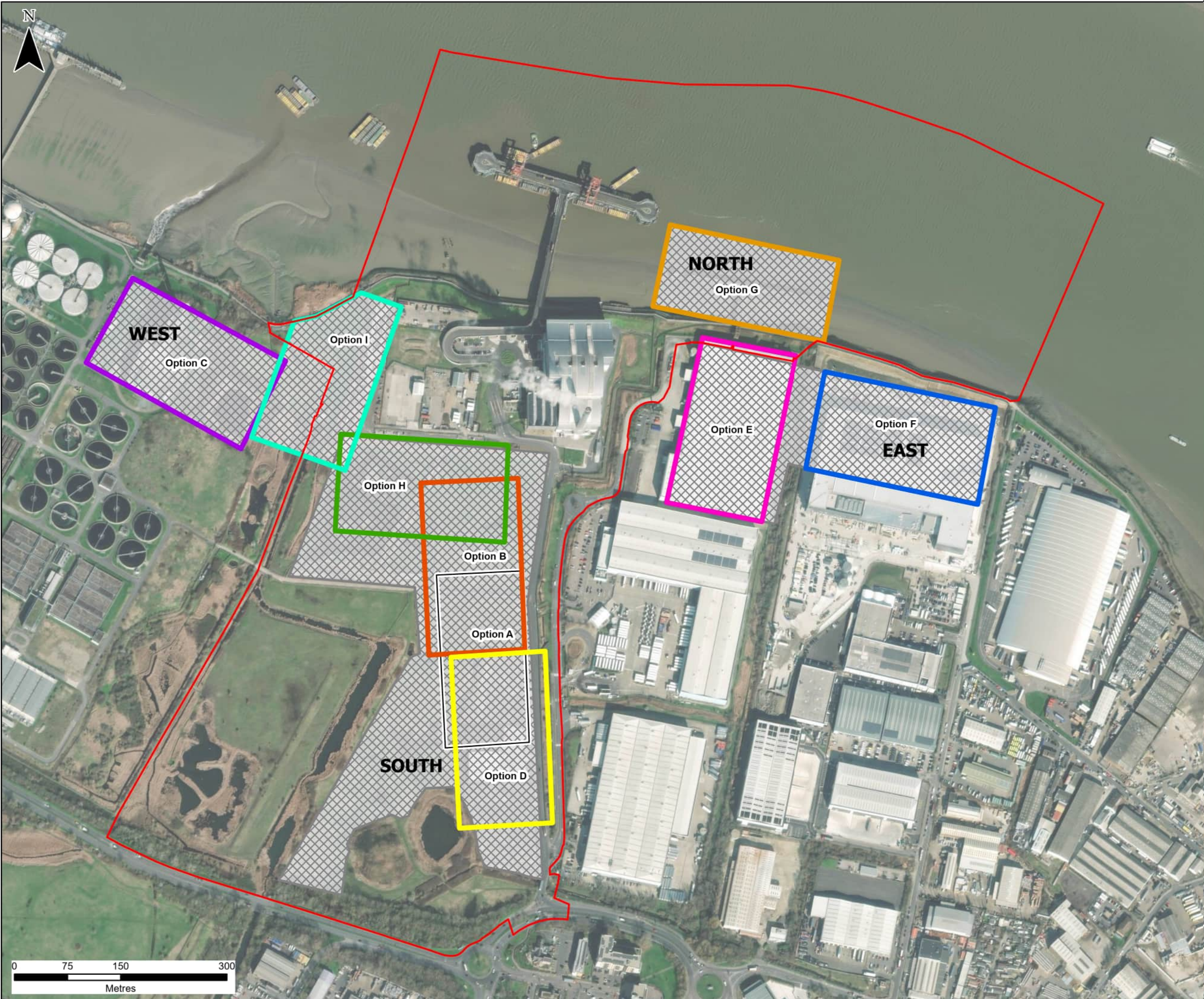
PROJECT TITLE:
CORY DECARBONISATION PROJECT

DRAWING TITLE:
**FIGURE 1-2:
SATELLITE IMAGERY OF THE
SITE BOUNDARY PLAN**

CONFIDENTIALITY
PUBLIC

| | | | |
|------------------------------|----------|---------------------|------------------|
| DRAWN: | CHECKED: | APPROVED: | AUTHORISED: |
| NK | DG | SH | JW |
| SCALE @ A3 SIZE: 1:10,000 | | DATE: 13/03/2024 | REVISION: P01 |

DRAWING NUMBER:
70090329-WSP-00-XX-RP-ENS-0102-P01-AN



- Legend**
- Site Boundary
 - Development Zone
 - Carbon Capture Facility Site Options
 - Option A
 - Option B
 - Option C
 - Option D
 - Option E
 - Option F
 - Option G
 - Option H
 - Option I

CONTAINS OS DATA © CROWN COPYRIGHT [AND DATABASE RIGHT] [2024].

| P01 | NK | DG | SH | 13/03/2024 |
|-------------|-------|---------|----------|------------|
| FINAL | | | | |
| REVISION | DRAWN | CHECKED | APPROVED | DATE |
| DESCRIPTION | | | | |



PROJECT TITLE:
CORY DECARBONISATION PROJECT

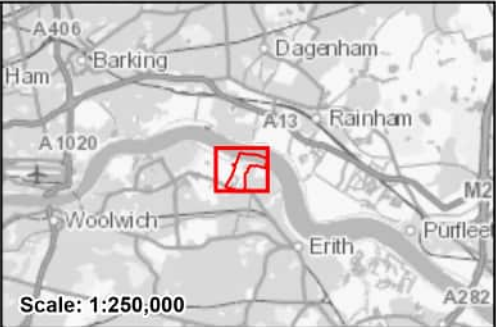

DRAWING TITLE:
**FIGURE 3-1:
PAGE 1 OF 2
TERRESTRIAL SITE ALTERNATIVES PLAN**

CONFIDENTIALITY
PUBLIC

| | | | |
|--------|----------|-----------|-------------|
| DRAWN: | CHECKED: | APPROVED: | AUTHORISED: |
| NK | DG | SH | JW |

| | | |
|------------------|------------|-----------|
| SCALE @ A3 SIZE: | DATE: | REVISION: |
| 1:5,000 | 13/03/2024 | P01 |

DRAWING NUMBER:
70090329-WSP-00-XX-RP-ENS-0301-P01-AN



Legend
[X] South Zones

CONTAINS OS DATA © CROWN COPYRIGHT [AND DATABASE RIGHT] [2024].

| P01 | NK | DG | SH | 14/03/2024 |
|-------------|-------|---------|----------|------------|
| FINAL | | | | |
| REVISION | DRAWN | CHECKED | APPROVED | DATE |
| DESCRIPTION | | | | |



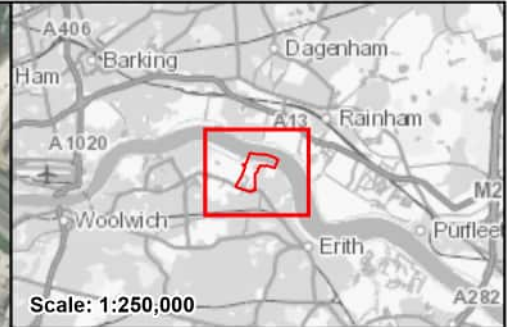
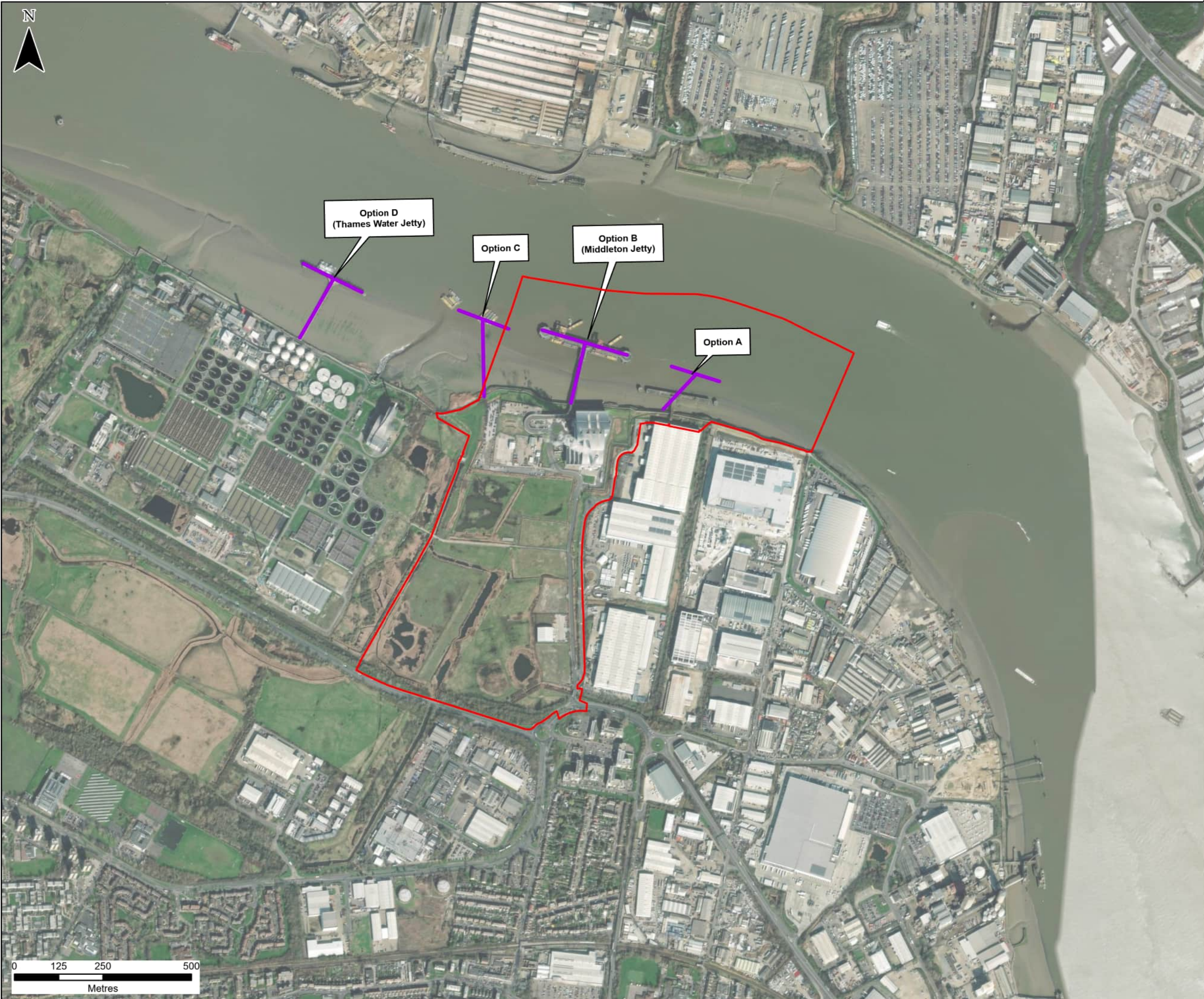
PROJECT TITLE:
CORY DECARBONISATION PROJECT

DRAWING TITLE:
**FIGURE 3-1:
PAGE 2 OF 2
TERRESTRIAL SITE ALTERNATIVES PLAN**

CONFIDENTIALITY
PUBLIC

| | | | |
|-----------------------------|----------------|---------------------|-------------------|
| DRAWN: NK | CHECKED: DG | APPROVED: SH | AUTHORISED: JW |
| SCALE @ A3 SIZE: 1:5,000 | | DATE: 14/03/2024 | REVISION: P01 |

DRAWING NUMBER:
70090329-WSP-00-XX-RP-ENS-0301-P01-AN



- Legend**
- Site Boundary
 - Jetty Site Options

CONTAINS OS DATA © CROWN COPYRIGHT [AND DATABASE RIGHT] [2024].

| | | | | |
|-------------|-------|---------|----------|------------|
| P01 | NK | DG | SH | 29/02/2024 |
| FINAL | | | | |
| REVISION | DRAWN | CHECKED | APPROVED | DATE |
| DESCRIPTION | | | | |



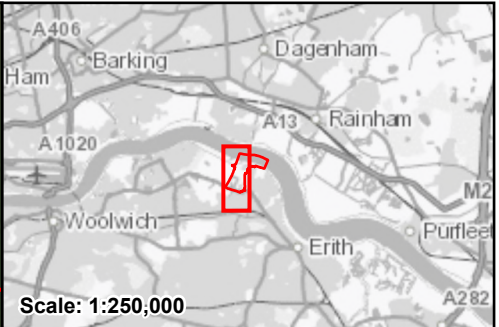
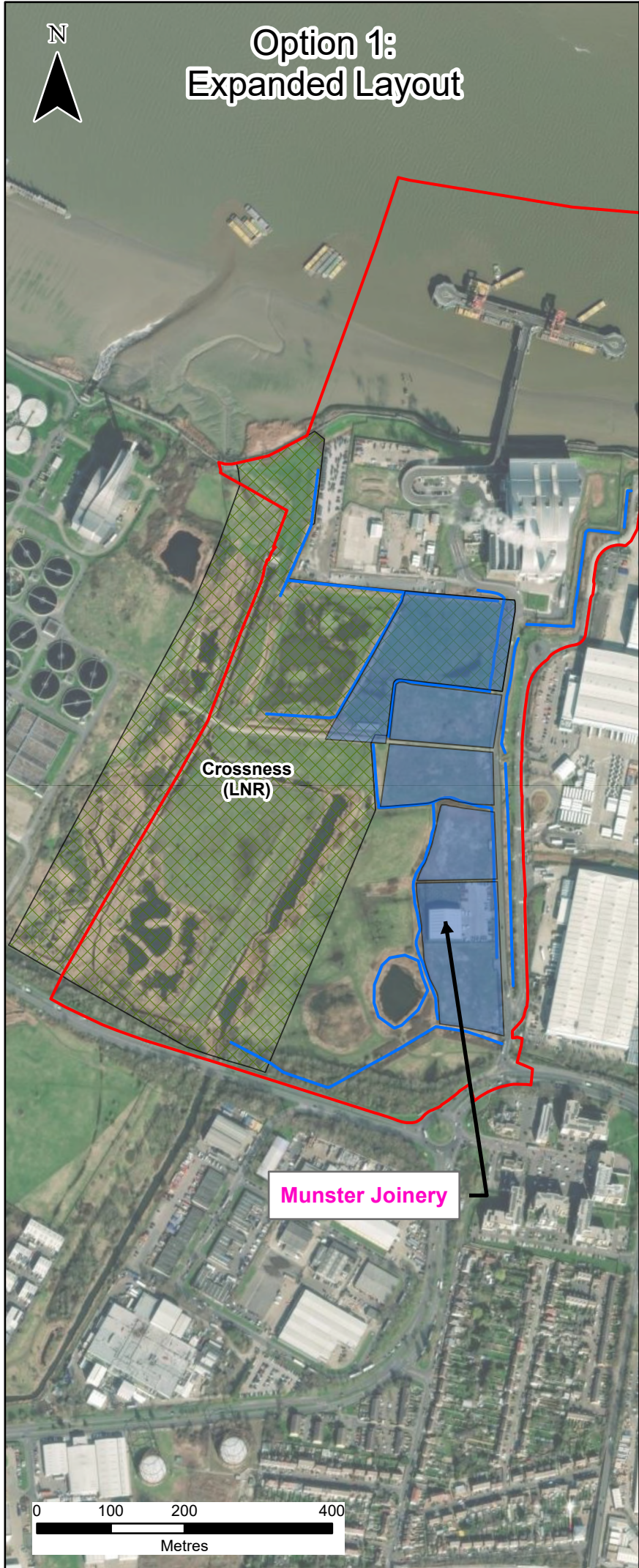
PROJECT TITLE:
CORY DECARBONISATION PROJECT

DRAWING TITLE:
**FIGURE 3-2:
JETTY SITE ALTERNATIVES PLAN**

CONFIDENTIALITY
PUBLIC

| | | | |
|------------------------------|----------------|---------------------|-------------------|
| DRAWN: NK | CHECKED: DG | APPROVED: SH | AUTHORISED: JW |
| SCALE @ A3 SIZE: 1:10,000 | | DATE: 29/02/2024 | REVISION: P01 |

DRAWING NUMBER:
70090329-WSP-00-XX-RP-ENS-0302-P01-AN



Legend

Site Boundary

Local Nature Reserve (LNR)

Watercourse

Option 1

Option 2

Option 3

CONTAINS OS DATA © CROWN COPYRIGHT [AND DATABASE RIGHT] [2024].

| | | | | |
|-------------|-------|---------|----------|------------|
| P01 | NK | DG | SH | 08/08/2024 |
| FINAL | | | | |
| REVISION | DRAWN | CHECKED | APPROVED | DATE |
| DESCRIPTION | | | | |

PROJECT TITLE:

CORY DECARBONISATION PROJECT

DRAWING TITLE:

FIGURE 3-3:
ALTERNATIVE LAYOUTS FOR THE CARBON CAPTURE FACILITY

CONFIDENTIALITY

PUBLIC

| | | | |
|-----------------------------|----------------|---------------------|-------------------|
| DRAWN: NK | CHECKED: DG | APPROVED: SH | AUTHORISED: JW |
| SCALE @ A3 SIZE: 1:7,500 | | DATE: 08/08/2024 | REVISION: B |

DRAWING NUMBER:

70090329-WSP-00-XX-RP-ENS-0303-P01-AN



- Legend**
- Site Boundary
 - Riverside 2 Stack
 - Local Nature Reserve (LNR)
 - Riverside 2
 - Public Rights of Way
- Option**
- A
 - B
 - C
 - D

CONTAINS OS DATA © CROWN COPYRIGHT [AND DATABASE RIGHT] [2024].

| P01 | NK | DG | SH | 04/03/2024 |
|-------------|-------|---------|----------|------------|
| FINAL | | | | |
| REVISION | DRAWN | CHECKED | APPROVED | DATE |
| DESCRIPTION | | | | |



PROJECT TITLE:
CORY DECARBONISATION PROJECT

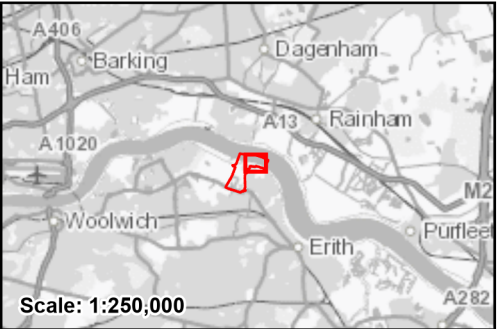
DRAWING TITLE:
**FIGURE 3-4:
ALTERNATIVE FLUE GAS DUCTING ROUTES
FOR RIVERSIDE 2**

CONFIDENTIALITY
PUBLIC

| | | | |
|--------|----------|-----------|-------------|
| DRAWN: | CHECKED: | APPROVED: | AUTHORISED: |
| NK | DG | SH | JW |

| | | |
|------------------|------------|-----------|
| SCALE @ A3 SIZE: | DATE: | REVISION: |
| 1:5,000 | 04/03/2024 | P01 |

DRAWING NUMBER:
70090329-WSP-00-XX-RP-ENS-0304-P01-AN



- Legend**
- Site Boundary
 - Proposed Jetty Option 1
 - Proposed Jetty Option 2
 - Proposed Jetty Option 3

CONTAINS OS DATA © CROWN COPYRIGHT [AND DATABASE RIGHT] [2024].

| P01 | NK | DG | SH | 13/03/2024 |
|-------------|-------|---------|----------|------------|
| FINAL | | | | |
| REVISION | DRAWN | CHECKED | APPROVED | DATE |
| DESCRIPTION | | | | |



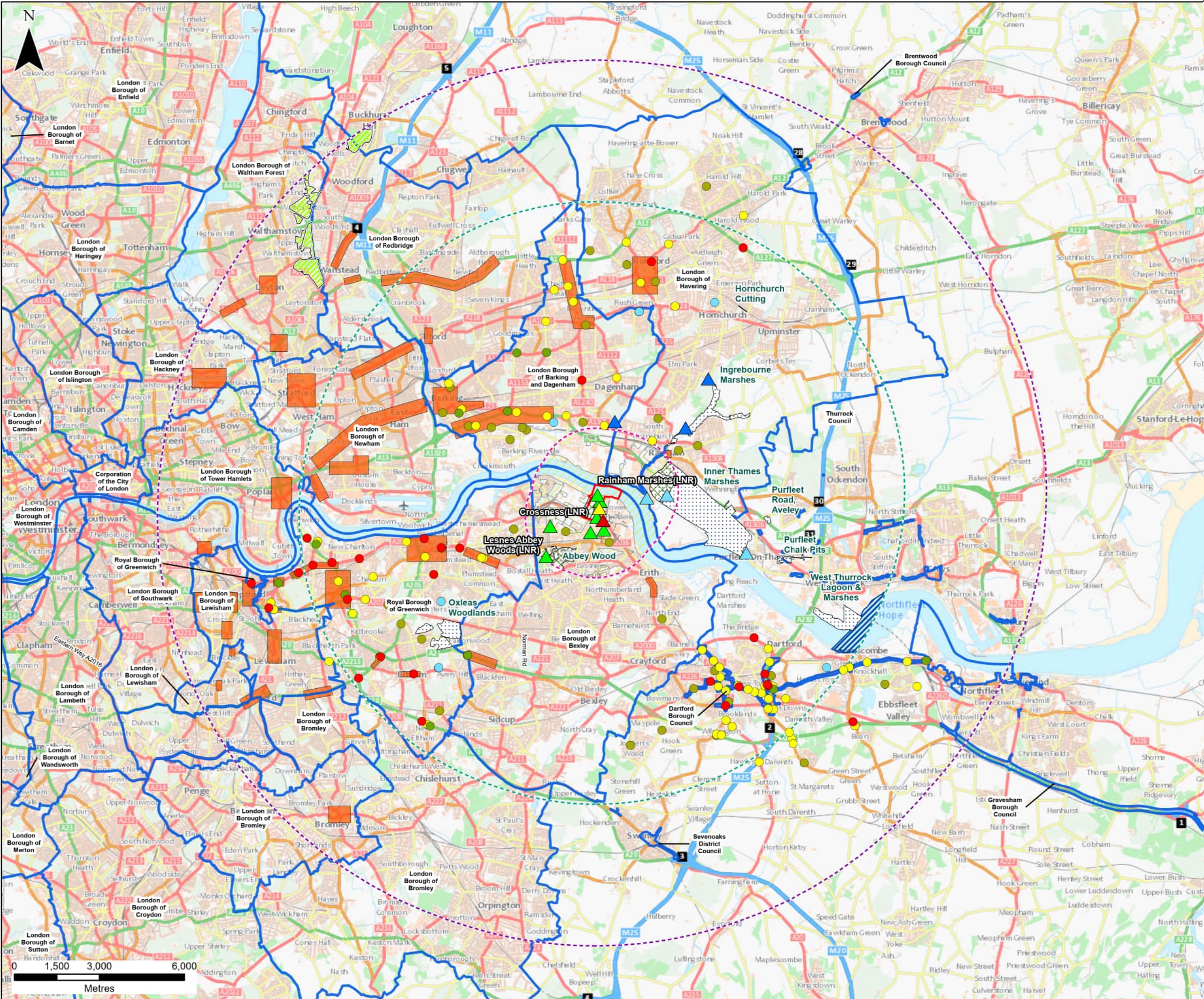
PROJECT TITLE:
CORY DECARBONISATION PROJECT

DRAWING TITLE:
**FIGURE 3-5:
PROPOSED JETTY ARRANGEMENT
ALTERNATIVES**

CONFIDENTIALITY
PUBLIC

| | | | |
|-----------------------------|----------------|---------------------|-------------------|
| DRAWN: NK | CHECKED: DG | APPROVED: SH | AUTHORISED: JW |
| SCALE @ A3 SIZE: 1:2,000 | | DATE: 13/03/2024 | REVISION: P01 |

DRAWING NUMBER:
70090329-WSP-00-XX-RP-ENS-0305-P01-AN



Scale: 1:1,250,000

Legend

- Site Boundary
- 2km Study Area
- 10km Study Area
- 15km Study Area

WSP Monitoring
2022 Annual Mean NO₂ (µg/m³)

- < 15
- 15 - 20
- 20 - 30
- 30-38
- > 40

Local Authority Monitoring
2019 Annual Mean NO₂ (µg/m³)

- 15 - 20
- 20 - 30
- 30 - 38
- 38 - 40
- > 40

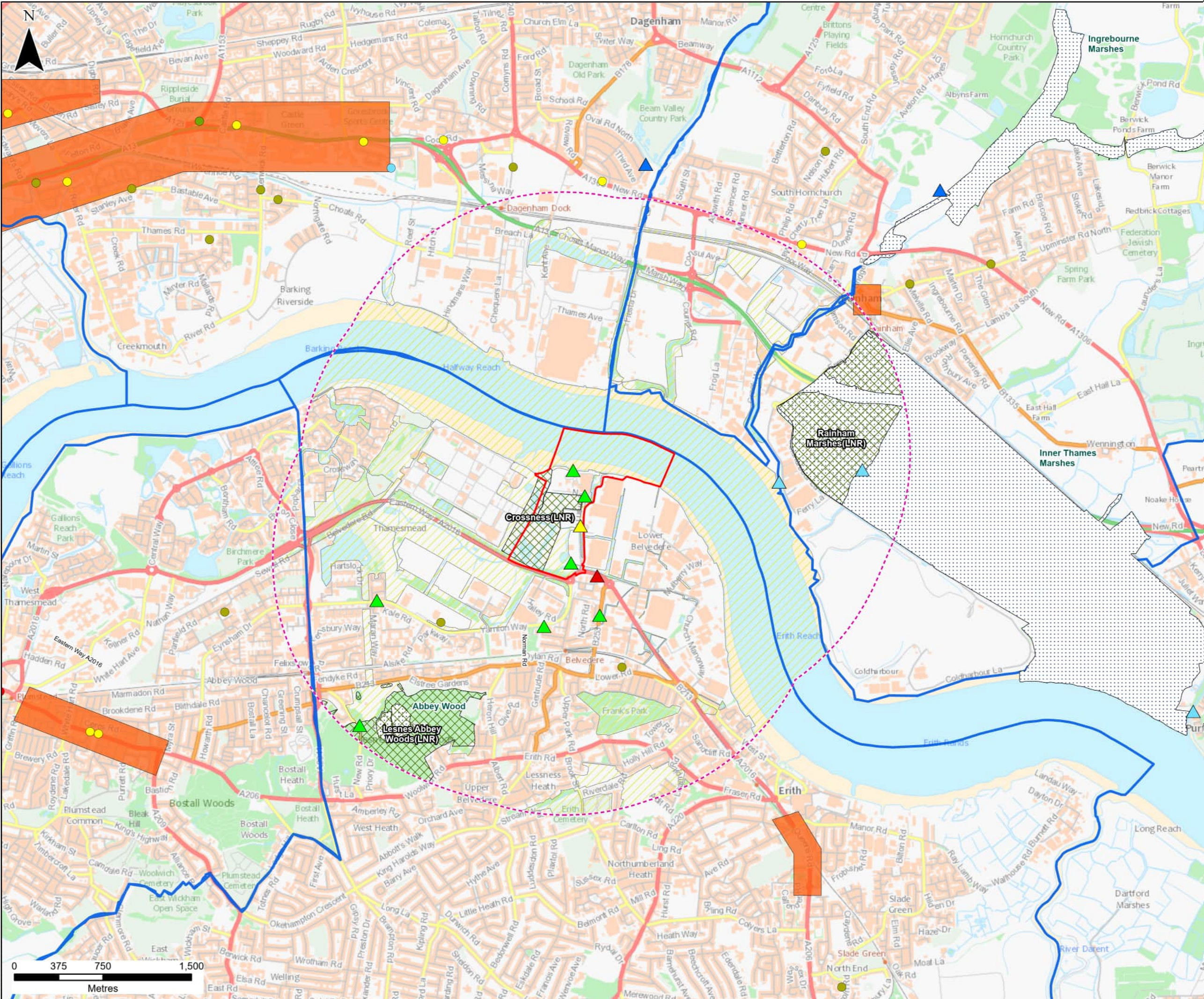
Other Features:

- Air Quality Management Areas
- Air Quality Focus Areas
- Marine Conservation Zone (MCZ) - Swanscombe
- Special Area of Conservation (SAC) - Epping Forest
- Sites of Special Scientific Interest (SSSI)
- Local Nature Reserve (LNR)
- Sites of Importance for Nature Conservation (SINC)

CONTAINS OS DATA © CROWN COPYRIGHT [AND DATABASE RIGHT] [2024].

| | | | | |
|--|----------------|---------------------|-------------------|------------|
| P01 | SA | DG | SH | 13/02/2024 |
| FINAL | | | | |
| REVISION | DRAWN | CHECKED | APPROVED | DATE |
| DESCRIPTION | | | | |
| | | | | |
| PROJECT TITLE: CORY DECARBONISATION PROJECT | | | | |
| DRAWING TITLE: FIGURE 5-1: AIR QUALITY BASELINE PAGE 1 OF 2 | | | | |
| CONFIDENTIALITY PUBLIC | | | | |
| DRAWN: SA | CHECKED: DG | APPROVED: SH | AUTHORISED: JW | |
| SCALE @ A3 SIZE: 1:125,000 | | DATE: 13/02/2024 | REVISION: P01 | |
| DRAWING NUMBER: 70090329-WSP-00-XX-RP-ENS-0501-P01-AN | | | | |

Note:
1. WSP monitoring has been annualised to 2022.
2. 2021 concentrations are presented for the London Borough of Barking and Dagenham as 2019 data is not available.



Scale: 1:1,250,000

Legend

- Site Boundary
- 2km Study Area
- 10km Study Area
- 15km Study Area

WSP Monitoring

2022 Annual Mean NO ($\mu\text{g}/\text{m}^3$)

- < 15
- 15 - 20
- 20 - 30
- 30 - 38
- > 40

Local Authority Monitoring

2019 Annual Mean NO ($\mu\text{g}/\text{m}^3$)

- 15 - 20
- 20 - 30
- 30 - 38
- 38 - 40
- > 40

Note:

- WSP monitoring has been annualised to 2022.
- 2021 concentrations are presented for the London Borough of Barking and Dagenham as 2019 data is not available.

- Air Quality Management Areas
- Air Quality Focus Areas
- Sites of Special Scientific Interest (SSSI)
- Local Nature Reserve (LNR)
- Sites of Importance for Nature Conservation (SINC)

CONTAINS OS DATA © CROWN COPYRIGHT [AND DATABASE RIGHT] [2024].

| | | | | |
|-----|----|----|----|------------|
| P01 | SA | DG | SH | 13/02/2024 |
|-----|----|----|----|------------|

FINAL

| REVISION | DRAWN | CHECKED | APPROVED | DATE |
|-------------|-------|---------|----------|------|
| DESCRIPTION | | | | |

PROJECT TITLE:

CORY DECARBONISATION PROJECT

DRAWING TITLE:

**FIGURE 5-1:
AIR QUALITY BASELINE
PAGE 2 OF 2**

CONFIDENTIALITY

PUBLIC

| | | | |
|--------|----------|-----------|-------------|
| DRAWN: | CHECKED: | APPROVED: | AUTHORISED: |
| SA | DG | SH | JW |

SCALE @ A3 SIZE:

1:30,000

DATE:

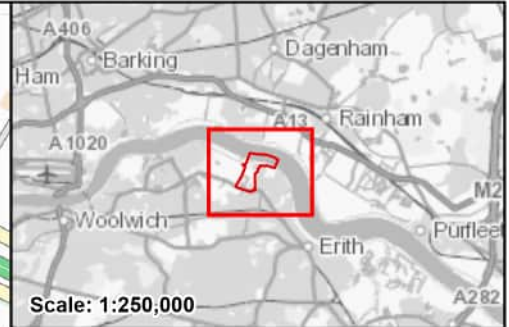
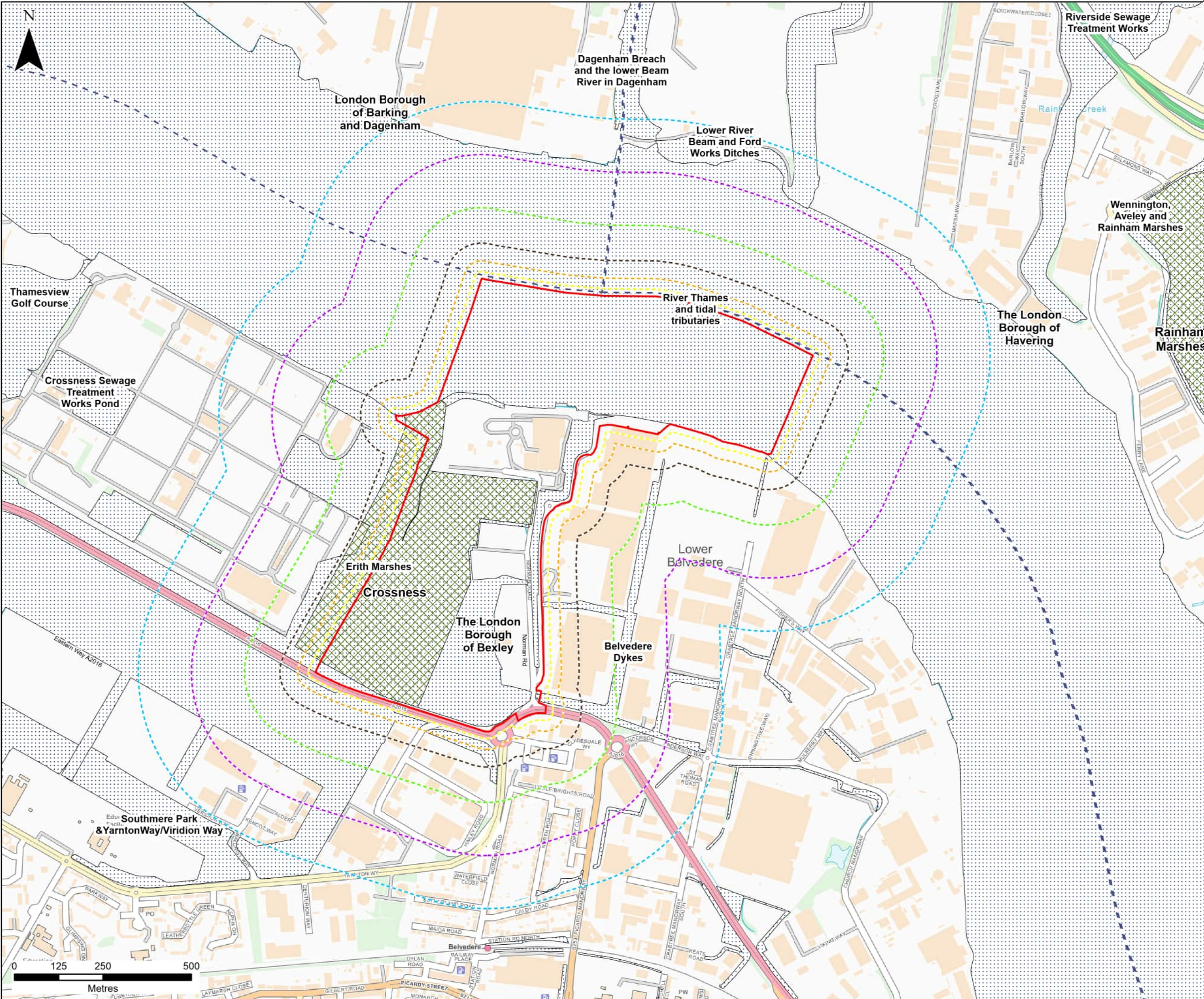
13/02/2024

REVISION:

P01

DRAWING NUMBER:

70090329-WSP-00-XX-RP-ENS-0501-P01-AN



- Legend**
- Site Boundary
 - 20m Study Area (Human and Ecological Receptors)
 - 50m Study Area (Human and Ecological Receptors)
 - 100m Study Area (Human Receptors)
 - 200m Study Area (Human Receptors)
 - 350m Study Area (Human Receptors)
 - 500m Study Area (Construction Vehicle Routes)
 - Local Authority Boundary
 - Local Nature Reserve (LNR)
 - Sites of Importance for Nature Conservation (SINC)

CONTAINS OS DATA © CROWN COPYRIGHT [AND DATABASE RIGHT] [2024] OS [0100031673]

| P01 | SA | DG | SH | 13/02/2024 |
|-------------|-------|---------|----------|------------|
| FINAL | | | | |
| REVISION | DRAWN | CHECKED | APPROVED | DATE |
| DESCRIPTION | | | | |



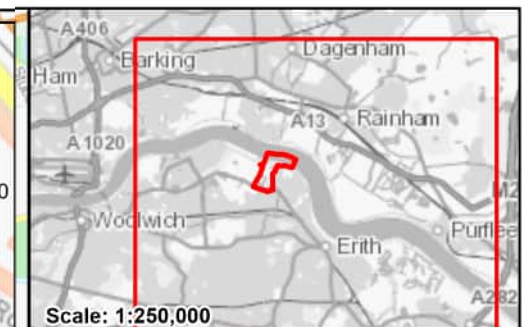
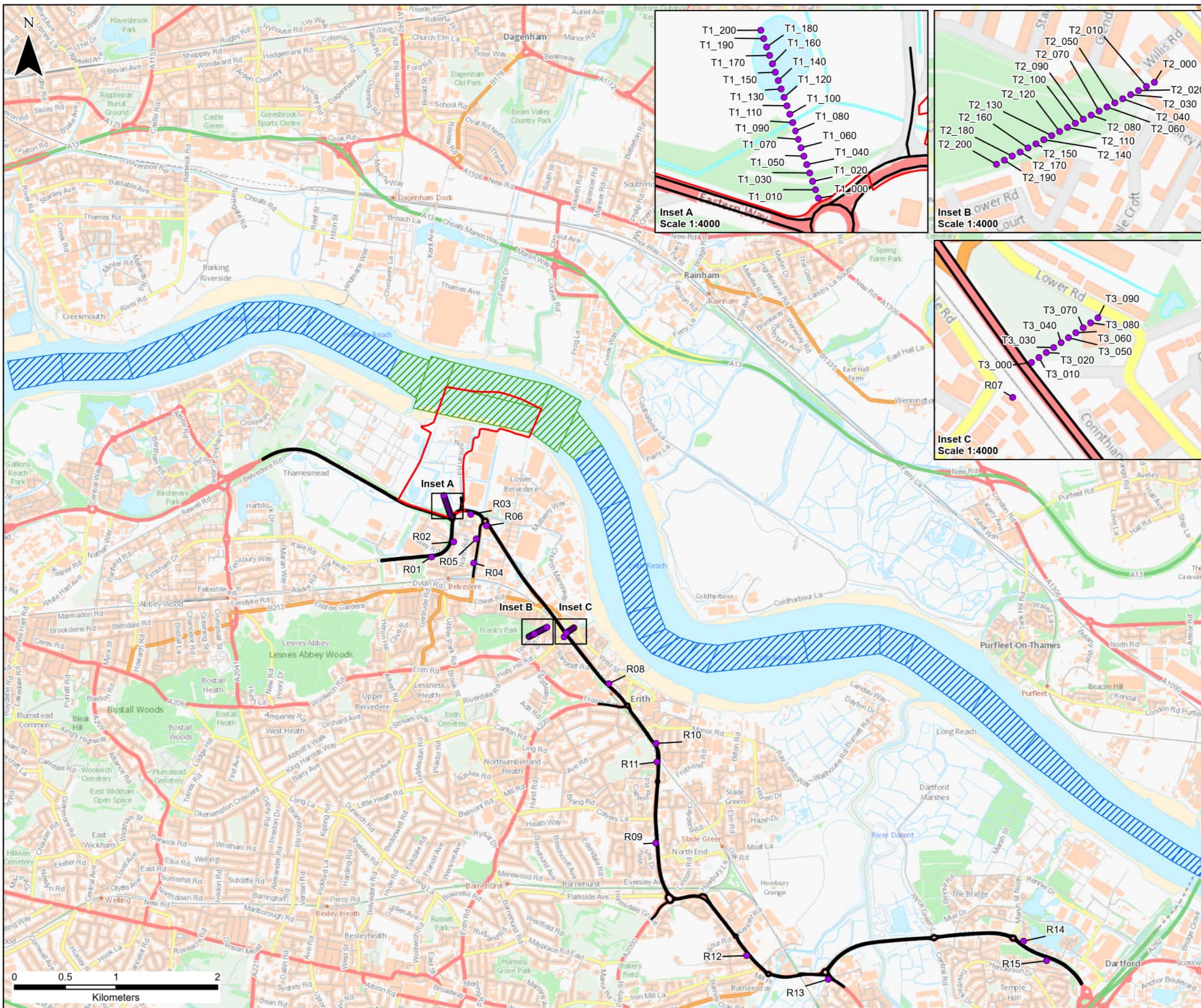
PROJECT TITLE:
CORY DECARBONISATION PROJECT

DRAWING TITLE:
**FIGURE 5-2:
CONSTRUCTION DUST STUDY AREA**

CONFIDENTIALITY
PUBLIC

| | | | |
|------------------------------|----------------|---------------------|-------------------|
| DRAWN: SA | CHECKED: DG | APPROVED: SH | AUTHORISED: JW |
| SCALE @ A3 SIZE: 1:10,000 | | DATE: 13/02/2024 | REVISION: P01 |

DRAWING NUMBER:
70090329-WSP-00-XX-RP-ENS-0502-P01-AN



- Legend**
- Site Boundary
 - Modelled Receptors for Construction Traffic
 - Modelled Roads
 - Marine Sources - Maneuvering (MAN)
 - Marine Sources - Cruising (CRU)

CONTAINS OS DATA © CROWN COPYRIGHT [AND DATABASE RIGHT] [2024].

| P01 | SA | DG | SH | 13/02/2024 |
|-------------|-------|---------|----------|------------|
| FINAL | | | | |
| REVISION | DRAWN | CHECKED | APPROVED | DATE |
| DESCRIPTION | | | | |



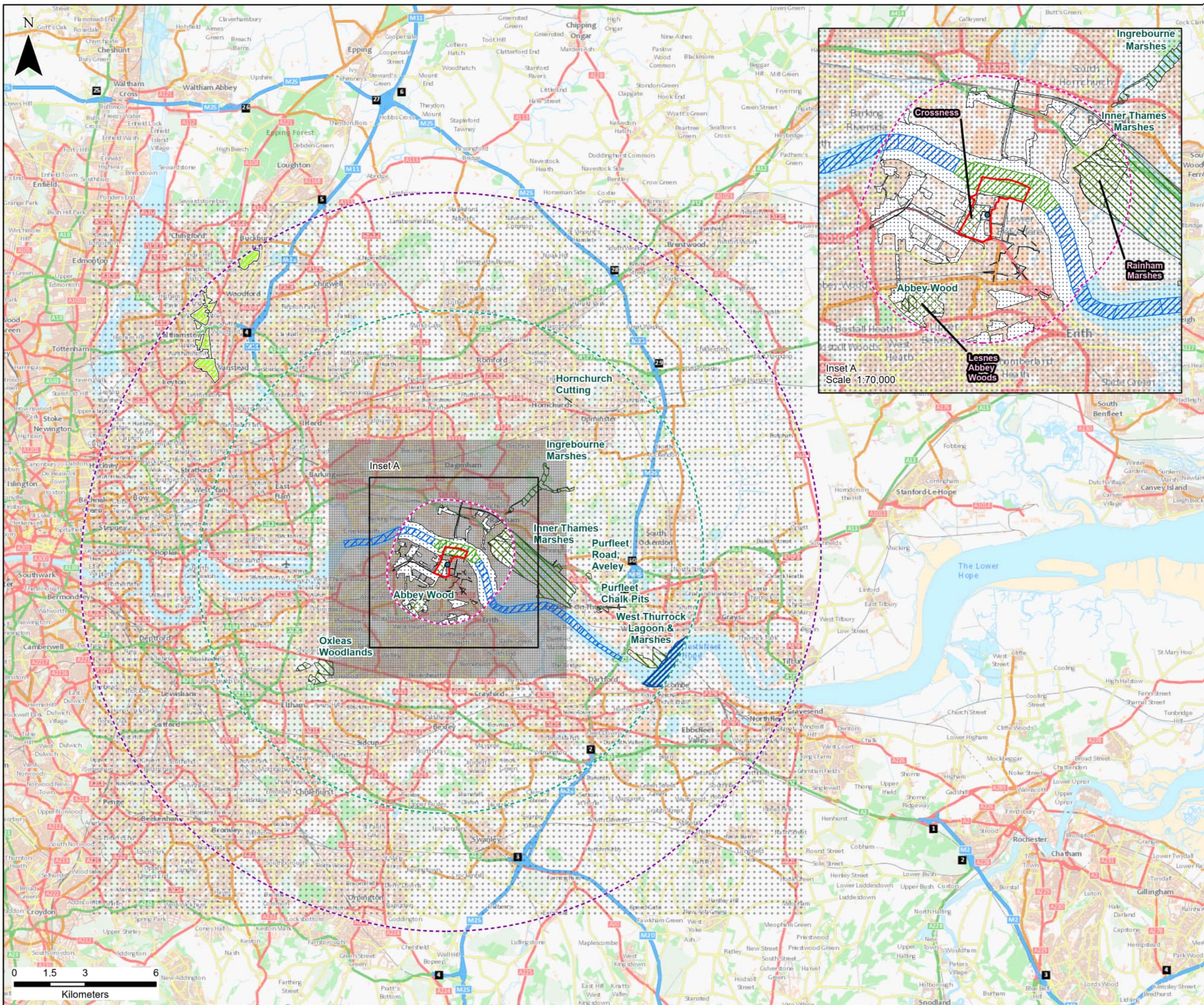
PROJECT TITLE:
CORY DECARBONISATION PROJECT

DRAWING TITLE:
FIGURE 5-3:
CONSTRUCTION EMISSIONS ASSESSMENT
STUDY AREA

CONFIDENTIALITY: PUBLIC

| | | | |
|------------------|----------|------------|-------------|
| DRAWN: | CHECKED: | APPROVED: | AUTHORISED: |
| SA | DG | SH | JW |
| SCALE @ A3 SIZE: | | DATE: | REVISION: |
| 1:35,000 | | 13/02/2024 | P01 |

DRAWING NUMBER:
70090329-WSP-00-XX-RP-EC-0503-P01-AN



Scale: 1:1,500,000

Legend

- Site Boundary
- Generator Source Point
- 2km Study Area
- 10km Study Area
- 15km Study Area
- Marine Sources - Cruising (CRU)
- Marine Sources - Maneuvering (MAN)
- Local Nature Reserve (LNR)
- Marine Conservation Zone (MCZ) - Swanscombe
- Special Area of Conservation (SAC) - Epping Forest
- Sites of Special Scientific Interest (SSSI)
- Sites of Importance for Nature Conservation (SINC)
- Modelled Receptor Grid

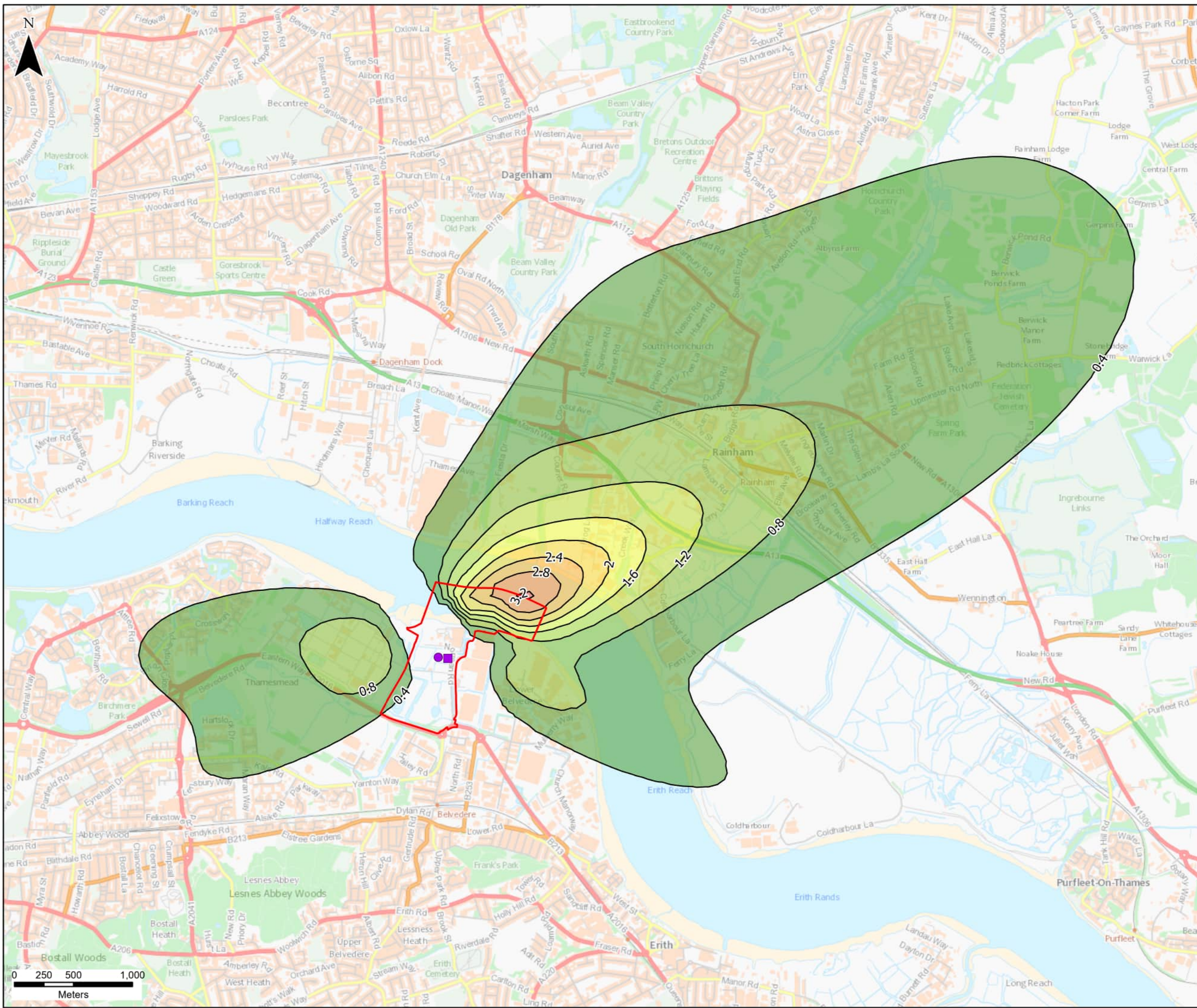
CONTAINS OS DATA © CROWN COPYRIGHT [AND DATABASE RIGHT] [2024].

| | | | | |
|-------------|-------|---------|----------|------------|
| P01 | SA | DG | SH | 14/02/2024 |
| FINAL | | | | |
| REVISION | DRAWN | CHECKED | APPROVED | DATE |
| DESCRIPTION | | | | |

PROJECT TITLE:
CORY DECARBONISATION PROJECT

DRAWING TITLE:
FIGURE 5-4:
OPERATIONAL STUDY AREA

| | | | | |
|---|----------|---------------------|------------------|--------|
| CONFIDENTIALITY | | | | PUBLIC |
| DRAWN: | CHECKED: | APPROVED: | AUTHORISED: | |
| SA | DG | SH | JW | |
| SCALE @ A3 SIZE: 1:150,000 | | DATE: 14/02/2024 | REVISION: P01 | |
| DRAWING NUMBER: 70090329-WSP-00-XX-RP-EC-0504-P01-AN | | | | |



Scale: 1:250,000

Legend

- Site Boundary
- Indicative Stack Locations
 - Carbon Capture Plant 1
 - Carbon Capture Plant 2
- NO₂ Annual Baseline Process Contribution (µg/m³)

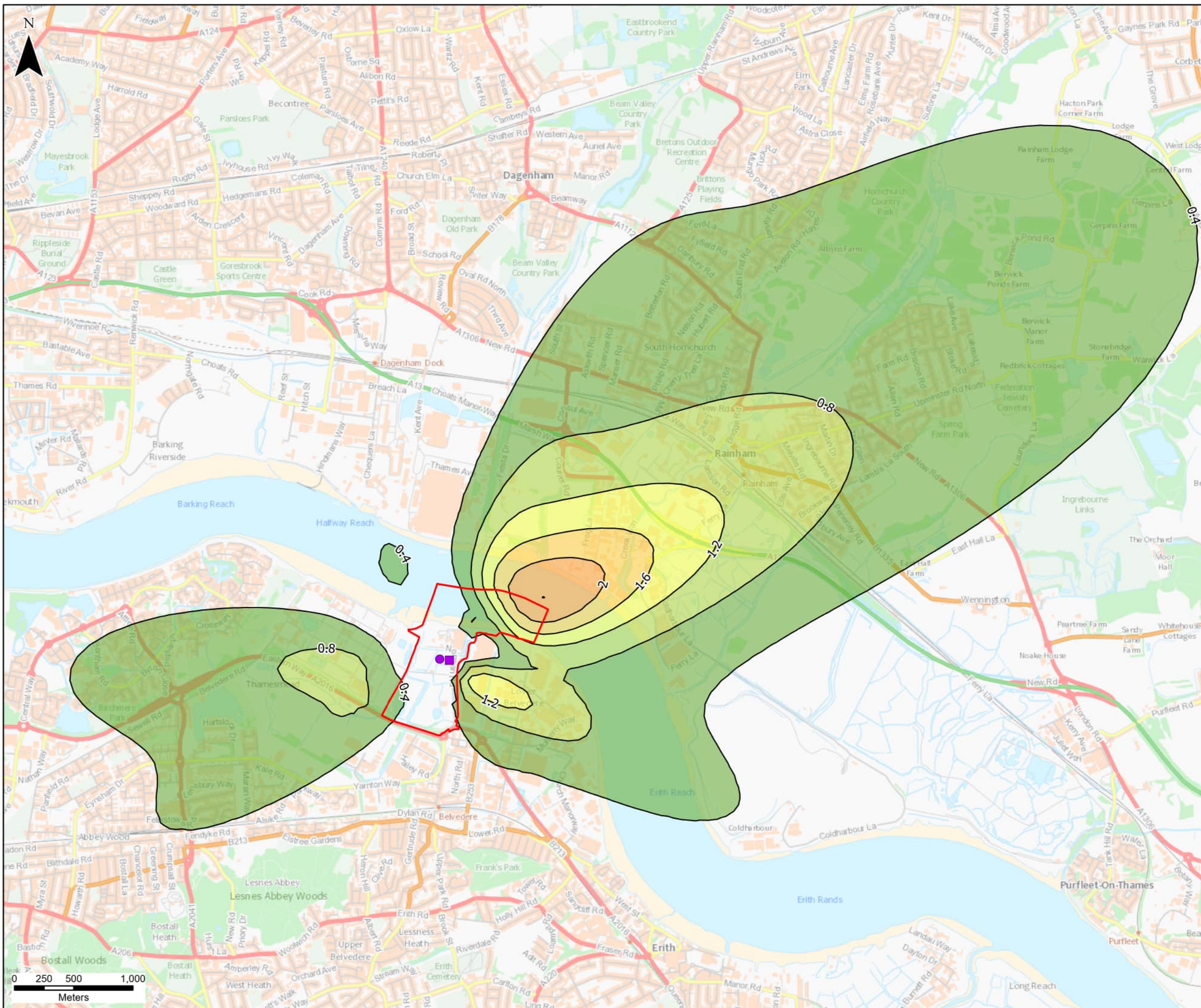
CONTAINS OS DATA © CROWN COPYRIGHT [AND DATABASE RIGHT] [2024].

| | | | | |
|-------------|-------|---------|----------|------------|
| P01 | SA | DG | SH | 13/02/2024 |
| FINAL | | | | |
| REVISION | DRAWN | CHECKED | APPROVED | DATE |
| DESCRIPTION | | | | |

PROJECT TITLE:
CORY DECARBONISATION PROJECT

DRAWING TITLE:
**FIGURE 5-5:
NO₂ ANNUAL BASELINE
PROCESS CONTRIBUTION**

| | | | |
|---|----------|---------------------|------------------|
| CONFIDENTIALITY | | | |
| PUBLIC | | | |
| DRAWN: | CHECKED: | APPROVED: | AUTHORISED: |
| SA | DG | SH | JW |
| SCALE @ A3 SIZE: 1:30,000 | | DATE: 13/02/2024 | REVISION: P01 |
| DRAWING NUMBER: 70090329-WSP-00-XX-RP-EC-0505-P01-AN | | | |



Scale: 1:250,000

- Legend**
- Site Boundary
 - Indicative Stack Locations
 - Carbon Capture Plant 1
 - Carbon Capture Plant 2
 - NO₂ Annual Carbon Capture Process Contribution (µg/m³)

CONTAINS OS DATA © CROWN COPYRIGHT [AND DATABASE RIGHT] [2024].

| P01 | SA | DG | SH | 14/02/2024 |
|-------------|-------|---------|----------|------------|
| FINAL | | | | |
| REVISION | DRAWN | CHECKED | APPROVED | DATE |
| DESCRIPTION | | | | |



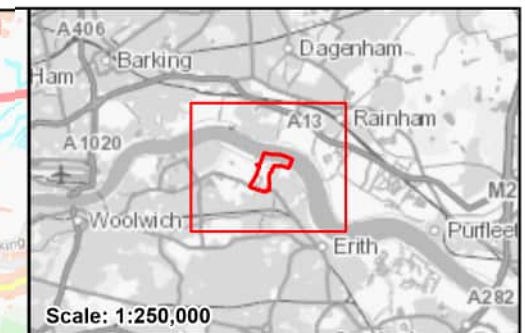
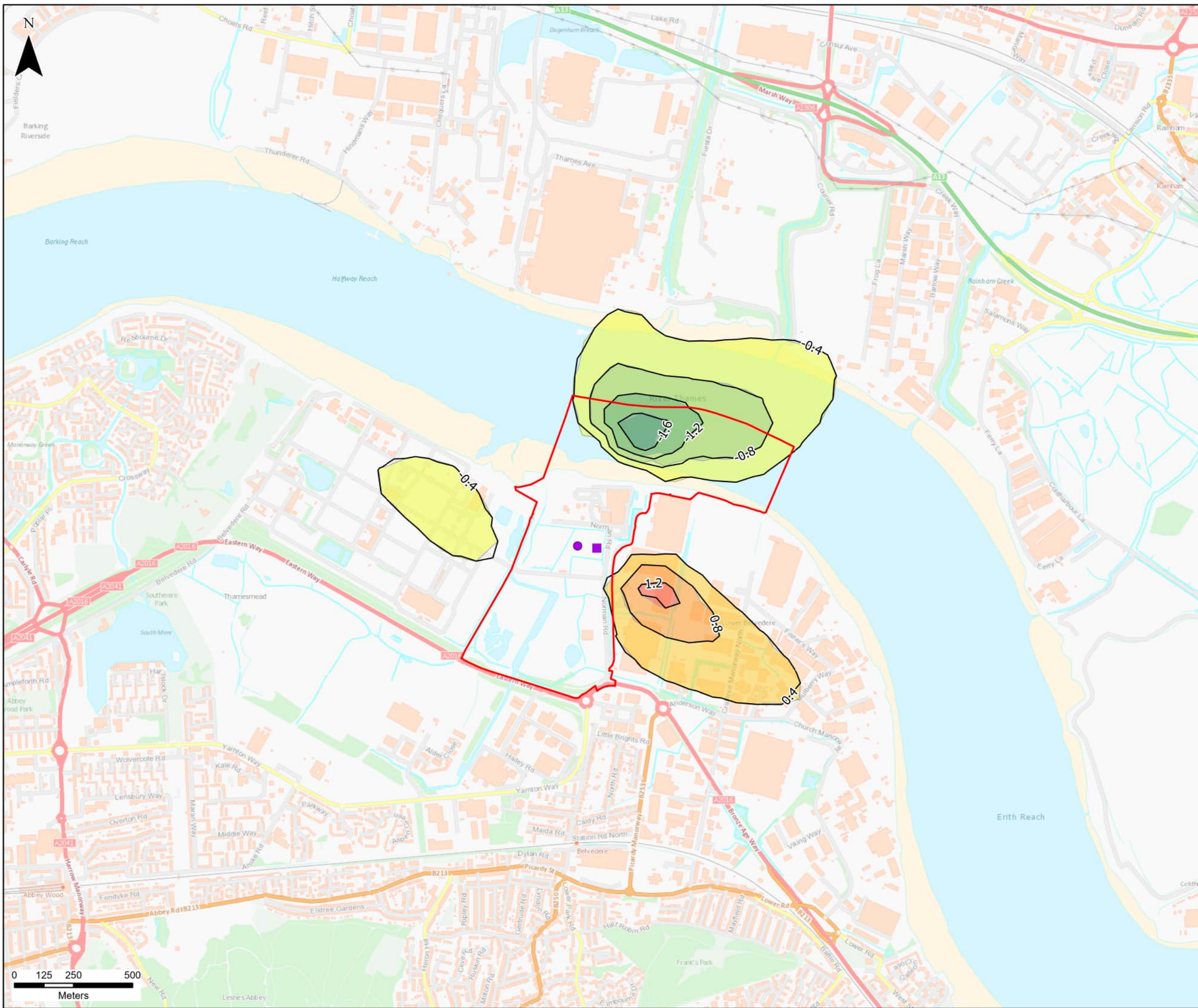
PROJECT TITLE:
CORY DECARBONISATION PROJECT

DRAWING TITLE:
**FIGURE 5-6:
NO₂ ANNUAL CARBON CAPTURE
PROCESS CONTRIBUTION**

CONFIDENTIALITY
PUBLIC

| | | | |
|------------------------------|----------------|---------------------|-------------------|
| DRAWN: SA | CHECKED: DG | APPROVED: SH | AUTHORISED: JW |
| SCALE @ A3 SIZE: 1:30,000 | | DATE: 14/02/2024 | REVISION: P01 |

DRAWING NUMBER:
70090329-WSP-00-XX-RP-EC-0506-P01-AN



Scale: 1:250,000

Legend

- Site Boundary
- Indicative Stack Locations
 - Carbon Capture Plant 1
 - Carbon Capture Plant 2
- NO₂ Annual Impact (µg/m³)

CONTAINS OS DATA © CROWN COPYRIGHT [AND DATABASE RIGHT] [2024].

| | | | | |
|-------------|-------|---------|----------|------------|
| P01 | SA | DG | SH | 12/02/2024 |
| FINAL | | | | |
| REVISION | DRAWN | CHECKED | APPROVED | DATE |
| DESCRIPTION | | | | |

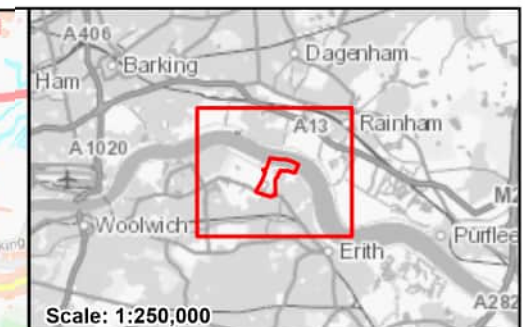
CORY

PROJECT TITLE:
CORY DECARBONISATION PROJECT

DRAWING TITLE:
**FIGURE 5-7:
NO₂ ANNUAL IMPACT**

CONFIDENTIALITY: PUBLIC

| | | | |
|---|----------------|---------------------|-------------------|
| DRAWN: SA | CHECKED: DG | APPROVED: SH | AUTHORISED: JW |
| SCALE @ A3 SIZE: 1:15,000 | | DATE: 12/02/2024 | REVISION: P01 |
| DRAWING NUMBER: 70090329-WSP-00-XX-RP-EC-0507-P01-AN | | | |



Legend

- Site Boundary
- Indicative Stack Locations
 - Carbon Capture Plant 1
 - Carbon Capture Plant 2
- NO₂ 1 Hour Impact (µg/m³)

CONTAINS OS DATA © CROWN COPYRIGHT [AND DATABASE RIGHT] [2024].

| | | | | |
|-------------|-------|---------|----------|------------|
| P01 | SA | DG | SH | 14/02/2024 |
| FINAL | | | | |
| REVISION | DRAWN | CHECKED | APPROVED | DATE |
| DESCRIPTION | | | | |

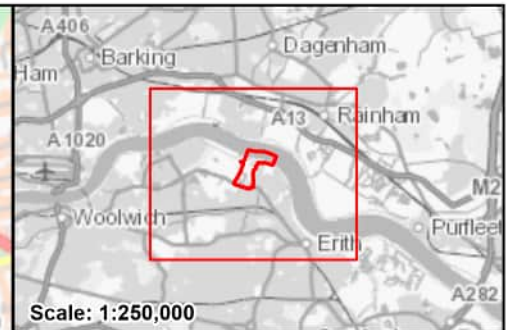
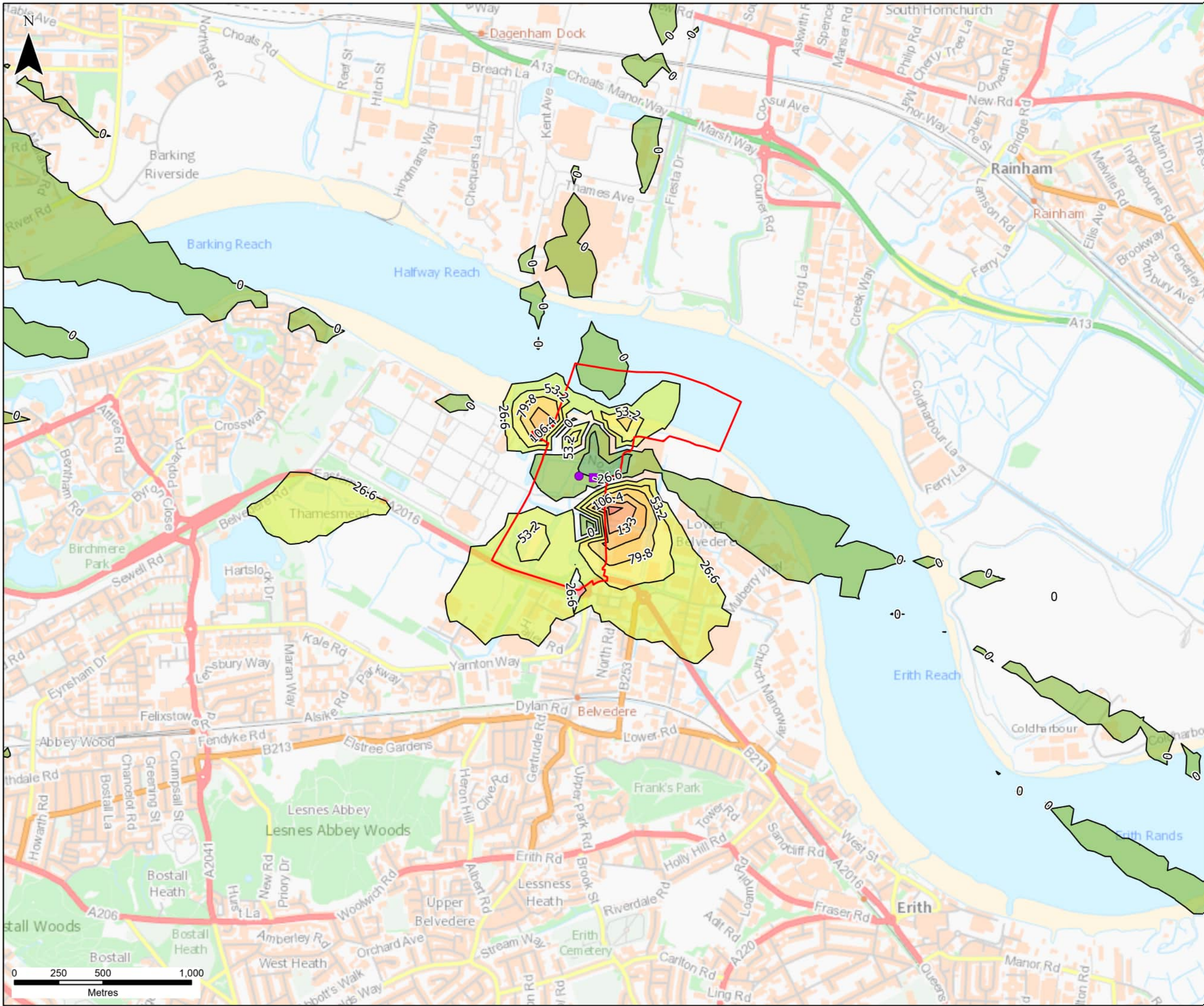
CORY

PROJECT TITLE:
CORY DECARBONISATION PROJECT

DRAWING TITLE:
**FIGURE 5-8:
NO₂ 1 HOUR IMPACT**

CONFIDENTIALITY: PUBLIC

| | | | |
|---|----------------|---------------------|-------------------|
| DRAWN: SA | CHECKED: DG | APPROVED: SH | AUTHORISED: JW |
| SCALE @ A3 SIZE: 1:15,000 | | DATE: 14/02/2024 | REVISION: P01 |
| DRAWING NUMBER: 70090329-WSP-00-XX-RP-EC-0508-P01-AN | | | |



Legend

- Site Boundary
- Indicative Stack Locations
 - Carbon Capture Plant 1
 - Carbon Capture Plant 2
- SO₂ 15 Minute Impact (µg/m³)

CONTAINS OS DATA © CROWN COPYRIGHT [AND DATABASE RIGHT] [2024].

| P01 | SA | DG | SH | 13/03/2024 |
|-------------|-------|---------|----------|------------|
| FINAL | | | | |
| REVISION | DRAWN | CHECKED | APPROVED | DATE |
| DESCRIPTION | | | | |



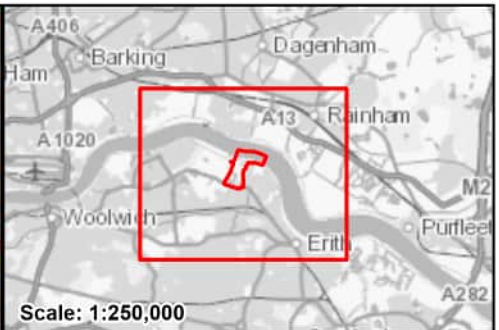
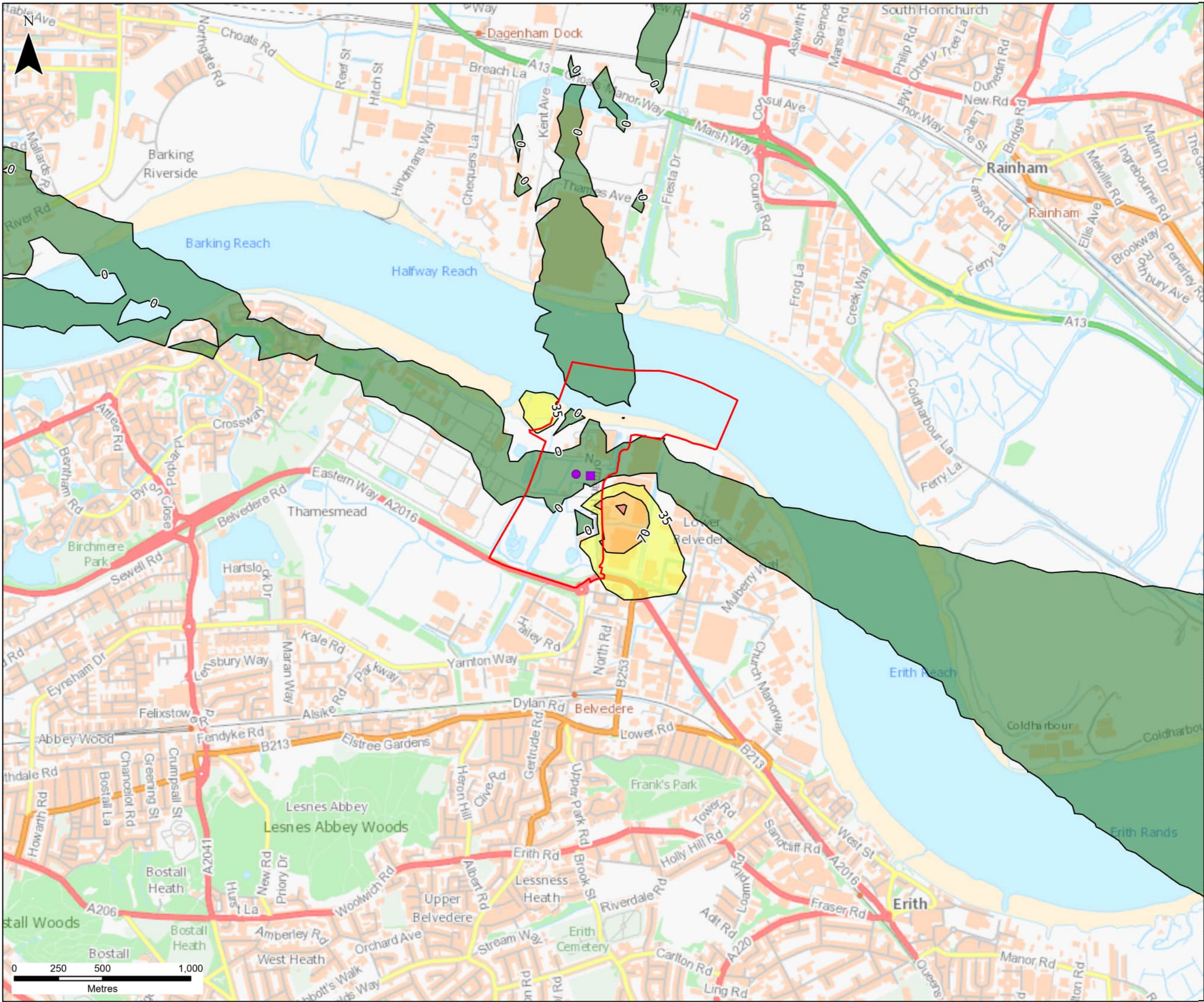
PROJECT TITLE:
CORY DECARBONISATION PROJECT

DRAWING TITLE:
**FIGURE 5-9:
SO₂ 15 MINUTE IMPACT**

CONFIDENTIALITY
PUBLIC

| | | | |
|------------------------------|----------------|---------------------|-------------------|
| DRAWN: SA | CHECKED: DG | APPROVED: SH | AUTHORISED: JW |
| SCALE @ A3 SIZE: 1:20,000 | | DATE: 13/03/2024 | REVISION: P01 |

DRAWING NUMBER:
70090329-WSP-00-XX-RP-EC-0509-P01-AN



Legend

- Site Boundary
- Indicative Stack Locations
 - Carbon Capture Plant 1
 - Carbon Capture Plant 2
- SO₂ 1 Hour Impact (µg/m³)

CONTAINS OS DATA © CROWN COPYRIGHT [AND DATABASE RIGHT] [2024].

| P01 | SA | DG | SH | 13/03/2024 |
|-------------|-------|---------|----------|------------|
| FINAL | | | | |
| REVISION | DRAWN | CHECKED | APPROVED | DATE |
| DESCRIPTION | | | | |



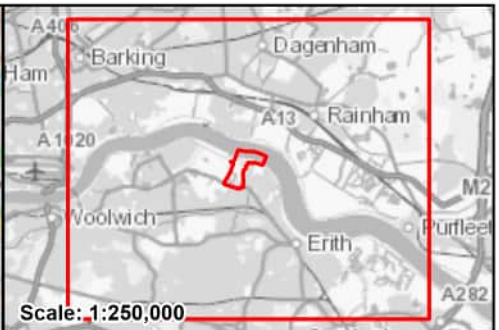
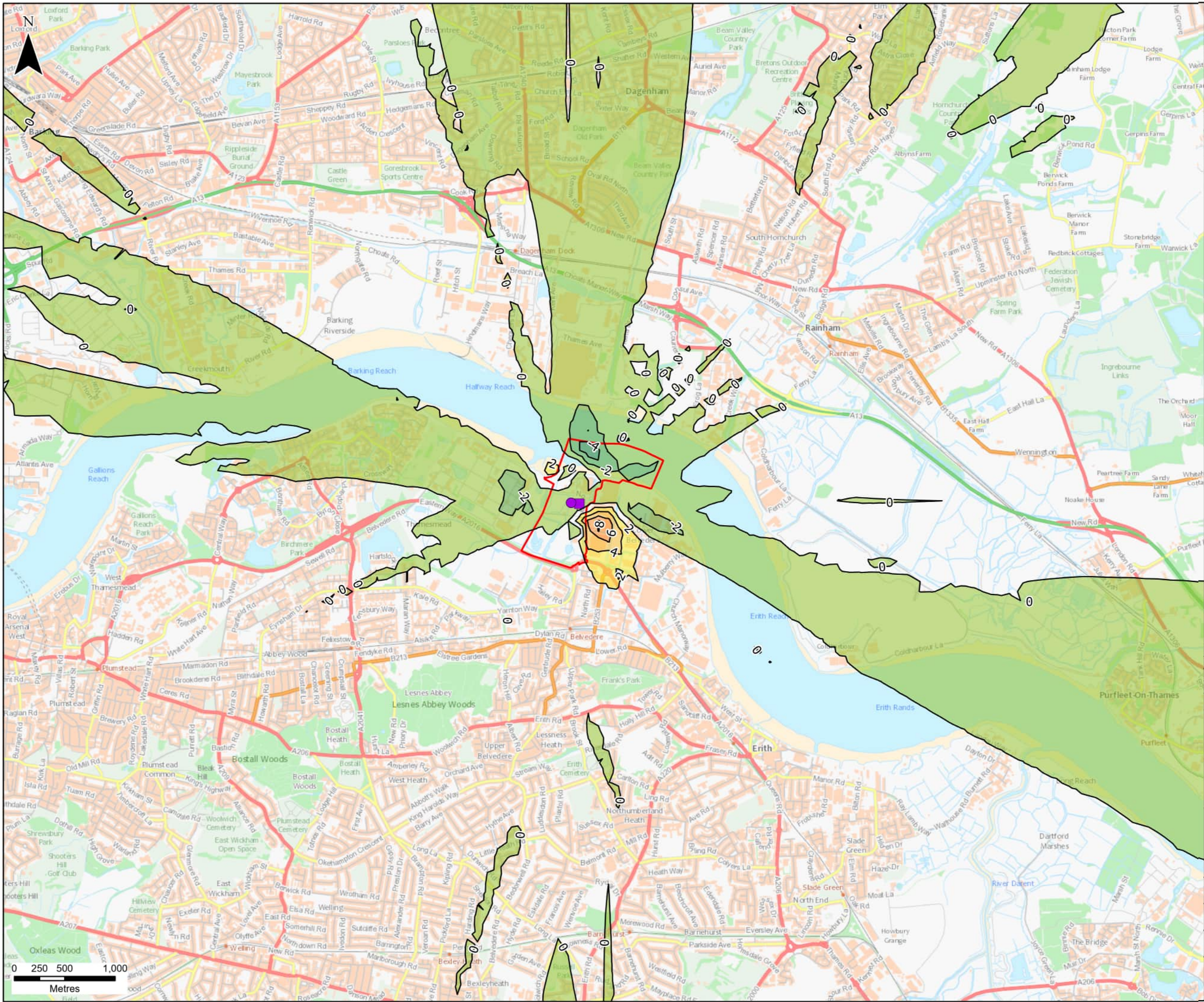
PROJECT TITLE:
CORY DECARBONISATION PROJECT

DRAWING TITLE:
**FIGURE 5-10:
SO₂ 1 HOUR IMPACT**

CONFIDENTIALITY: PUBLIC

| | | | |
|------------------------------|----------------|---------------------|-------------------|
| DRAWN: SA | CHECKED: DG | APPROVED: SH | AUTHORISED: JW |
| SCALE @ A3 SIZE: 1:20,000 | | DATE: 13/03/2024 | REVISION: P01 |

DRAWING NUMBER:
70090329-WSP-00-XX-RP-EC-0510-P01-AN



- Legend**
- Site Boundary
 - Indicative Stack Locations
 - Carbon Capture Plant 1
 - Carbon Capture Plant 2
 - SO₂ 24 Hour impact($\mu\text{g}/\text{m}^3$)

CONTAINS OS DATA © CROWN COPYRIGHT [AND DATABASE RIGHT] [2024].

| P01 | SA | DG | SH | 13/02/2024 |
|-------------|-------|---------|----------|------------|
| FINAL | | | | |
| REVISION | DRAWN | CHECKED | APPROVED | DATE |
| DESCRIPTION | | | | |



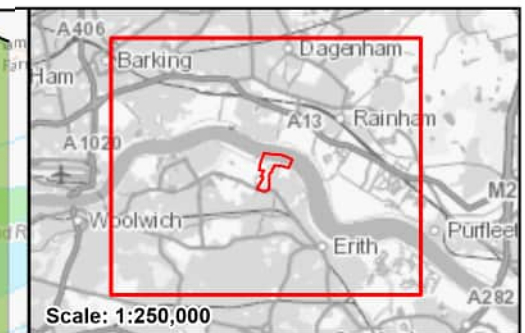
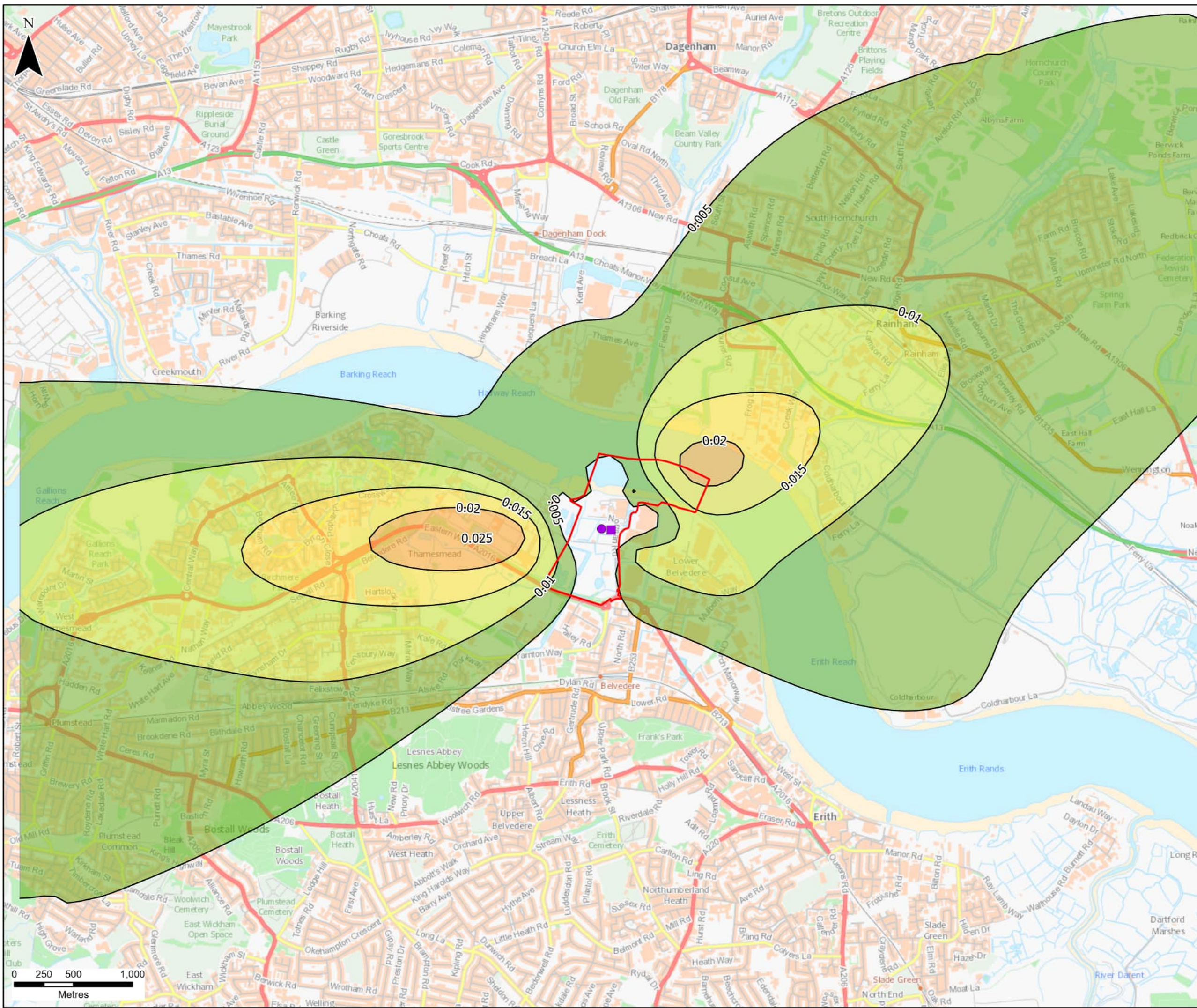
PROJECT TITLE:
CORY DECARBONISATION PROJECT

DRAWING TITLE:
**FIGURE 5-11:
SO₂ 24 HOUR IMPACT**


CONFIDENTIALITY
PUBLIC

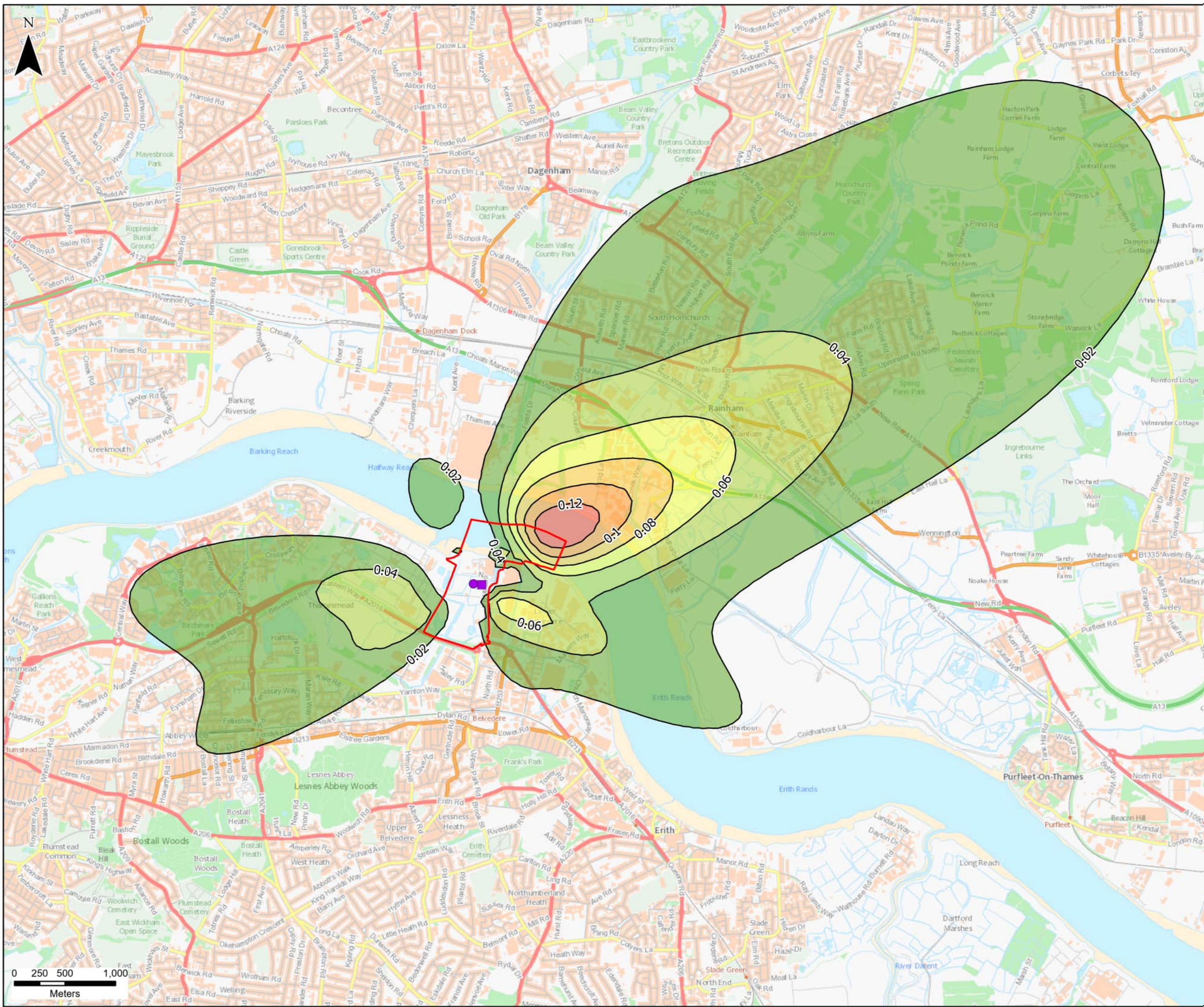
| | | | |
|------------------------------|----------------|---------------------|-------------------|
| DRAWN: SA | CHECKED: DG | APPROVED: SH | AUTHORISED: JW |
| SCALE @ A3 SIZE: 1:35,000 | | DATE: 13/02/2024 | REVISION: P01 |

DRAWING NUMBER:
70090329-WSP-00-XX-RP-EC-0511-P01-AN



- Legend**
- Site Boundary
 - Indicative Stack Locations
 - Carbon Capture Plant 1
 - Carbon Capture Plant 2
 - Total Nitrosamine and Nitramine Annual impact ($\mu\text{g}/\text{m}^3$)

| | | | | |
|---|----------|------------|-------------|------------|
| CONTAINS OS DATA © CROWN COPYRIGHT [AND DATABASE RIGHT] [2024]. | | | | |
| P01 | SA | DG | SH | 13/02/2024 |
| FINAL | | | | |
| REVISION | DRAWN | CHECKED | APPROVED | DATE |
| DESCRIPTION | | | | |
|  | | | | |
| PROJECT TITLE: | | | | |
| CORY DECARBONISATION PROJECT | | | | |
| DRAWING TITLE: | | | | |
| FIGURE 5-12: TOTAL NITROSAMINE AND NITRAMINE ANNUAL IMPACT | | | | |
| CONFIDENTIALITY | | PUBLIC | | |
| DRAWN: | CHECKED: | APPROVED: | AUTHORISED: | |
| SA | DG | SH | JW | |
| SCALE @ A3 SIZE: | | DATE: | REVISION: | |
| 1:30,000 | | 13/02/2024 | P01 | |
| DRAWING NUMBER: | | | | |
| 70090329-WSP-00-XX-RP-EC-0512-P01-AN | | | | |



- Legend**
- Site Boundary
 - Indicative Stack Locations
 - Carbon Capture Plant 1
 - Carbon Capture Plant 2
 - Aldehyde Annual Impact ($\mu\text{g}/\text{m}^3$)

CONTAINS OS DATA © CROWN COPYRIGHT [AND DATABASE RIGHT] [2024].

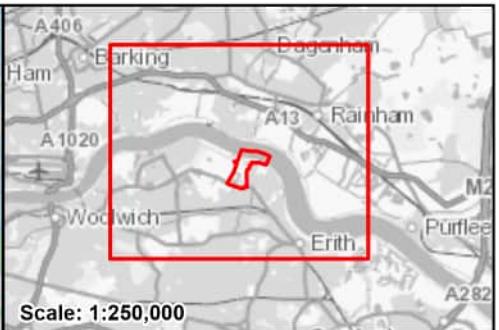
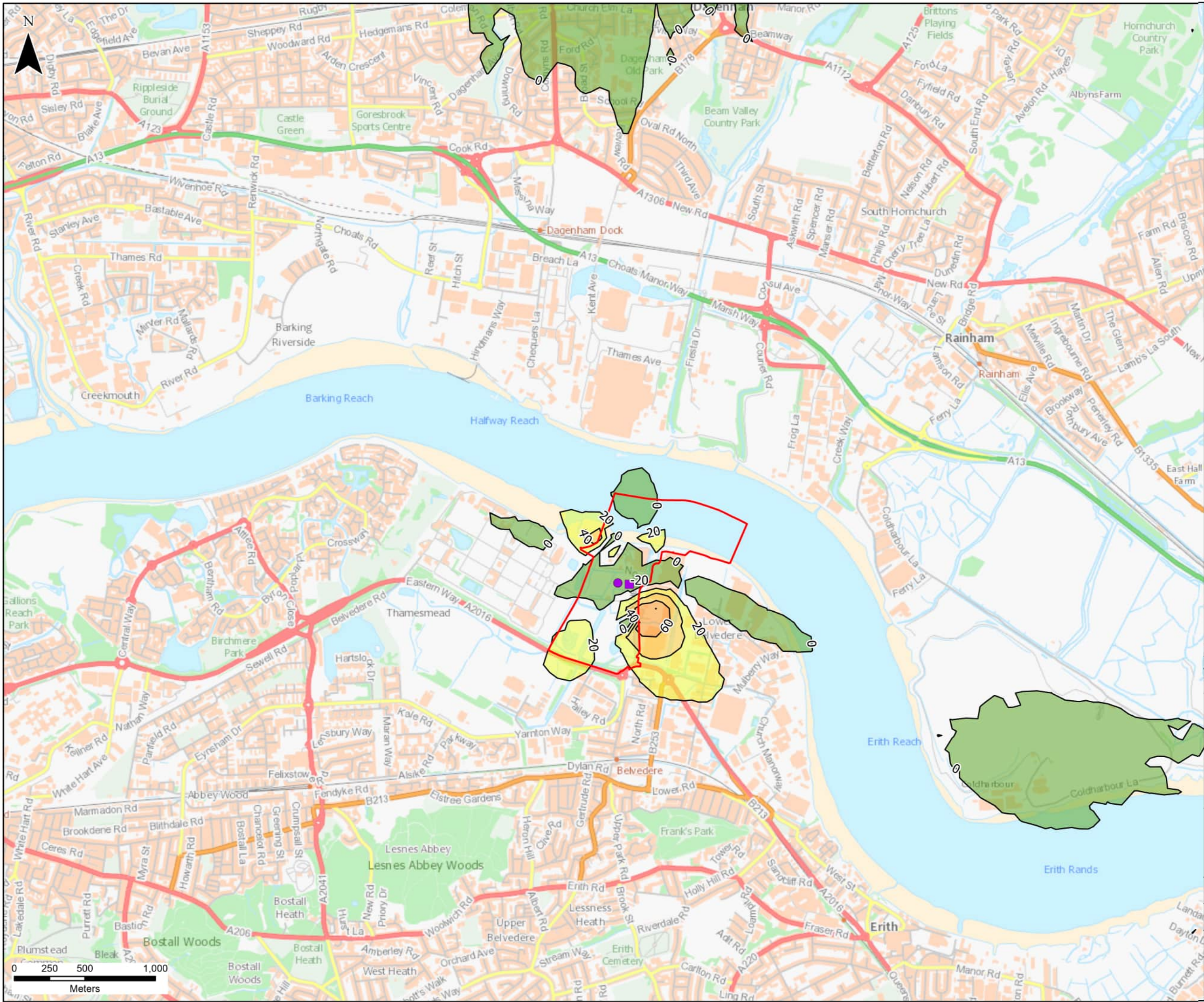
| P01 | SA | DG | SH | 12/02/2024 |
|-------------|-------|---------|----------|------------|
| FINAL | | | | |
| REVISION | DRAWN | CHECKED | APPROVED | DATE |
| DESCRIPTION | | | | |



PROJECT TITLE:
CORY DECARBONISATION PROJECT

DRAWING TITLE:
**FIGURE 5-13:
ALDEHYDE ANNUAL IMPACT**

| | | | |
|--------------------------------------|------------|-----------|-------------|
| CONFIDENTIALITY | | PUBLIC | |
| DRAWN: | CHECKED: | APPROVED: | AUTHORISED: |
| SA | DG | SH | JW |
| SCALE @ A3 SIZE: | DATE: | REVISION: | |
| 1:35,000 | 12/02/2024 | P01 | |
| DRAWING NUMBER: | | | |
| 70090329-WSP-00-XX-RP-EC-0513-P01-AN | | | |



- Legend**
- Site Boundary
 - Indicative Stack Locations
 - Carbon Capture Plant 1
 - Carbon Capture Plant 2
 - NO₂ 1 Hour Impact (µg/m³)

CONTAINS OS DATA © CROWN COPYRIGHT [AND DATABASE RIGHT] [2024].

| P01 | SA | DG | SH | 13/03/2024 |
|-------------|-------|---------|----------|------------|
| FINAL | | | | |
| REVISION | DRAWN | CHECKED | APPROVED | DATE |
| DESCRIPTION | | | | |



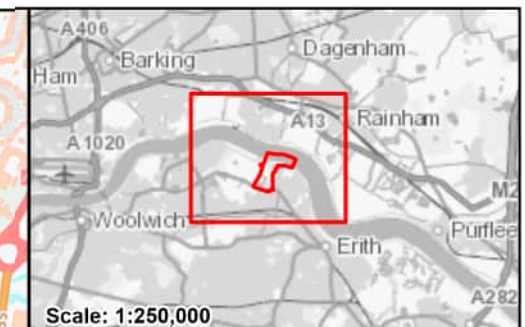
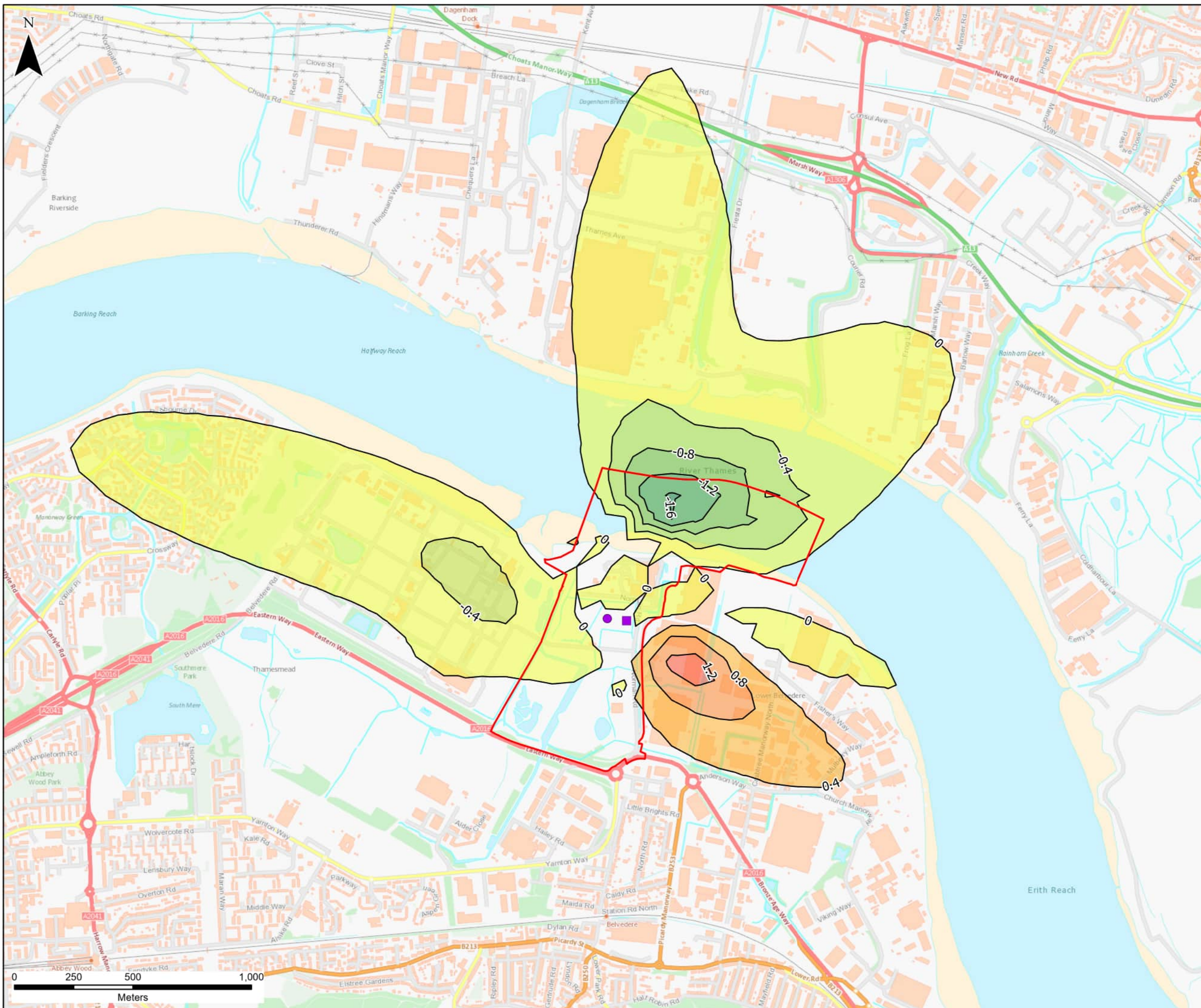
PROJECT TITLE:
CORY DECARBONISATION PROJECT

DRAWING TITLE:
**FIGURE 5-14:
FULL PROPOSED SCHEME AQ
IMPACT: NO₂ HOURLY**

CONFIDENTIALITY: PUBLIC

| | | | |
|------------------------------|----------------|---------------------|-------------------|
| DRAWN: SA | CHECKED: DG | APPROVED: SH | AUTHORISED: JW |
| SCALE @ A3 SIZE: 1:25,000 | | DATE: 13/03/2024 | REVISION: P01 |


DRAWING NUMBER:
70090329-WSP-00-XX-RP-EC-0514-P01-AN

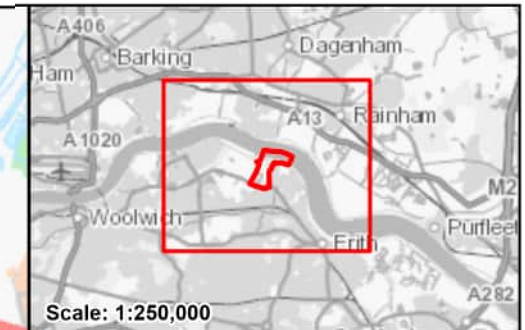
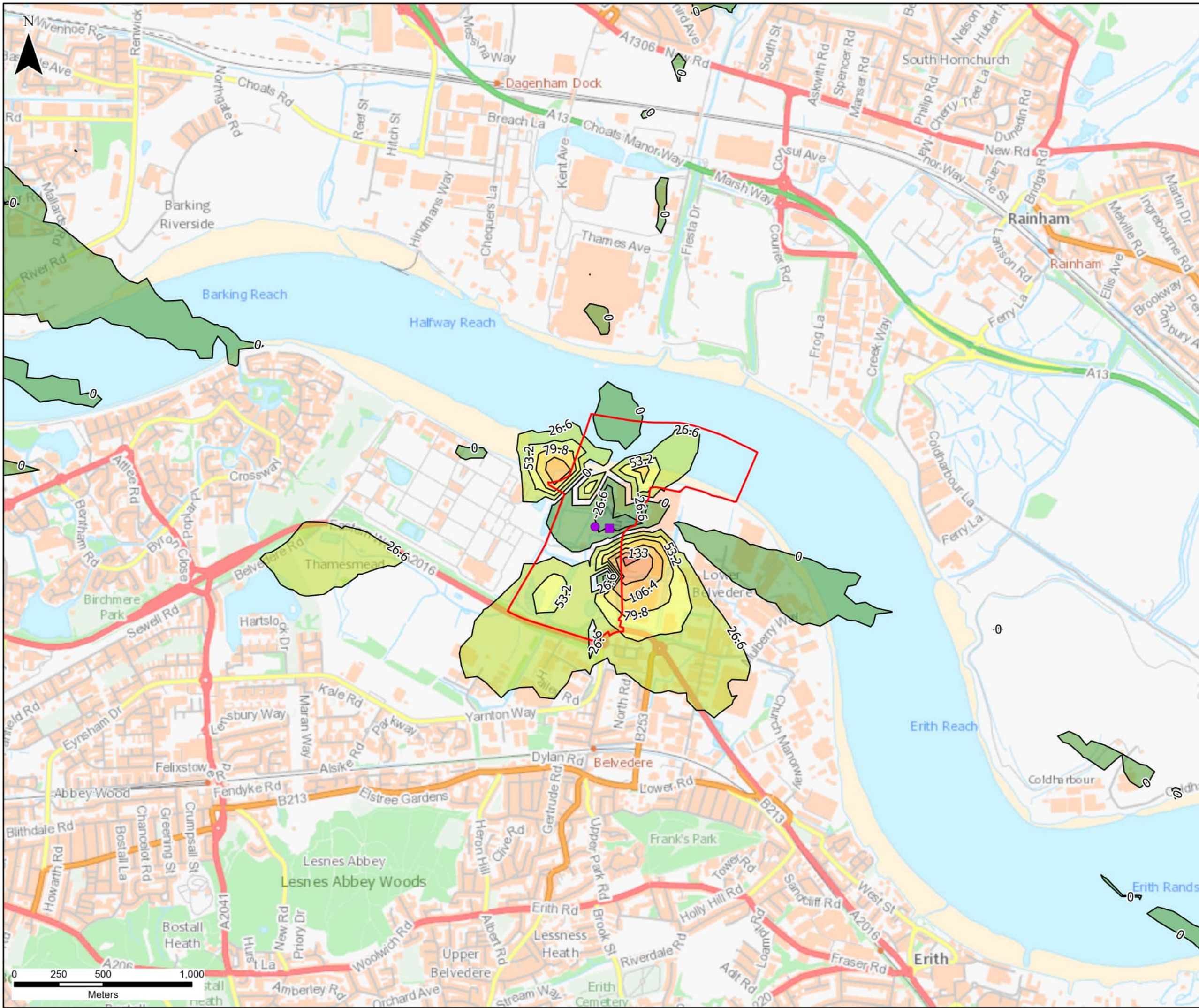


Scale: 1:250,000

Legend

- Site Boundary
- Indicative Stack Locations
 - Carbon Capture Plant 1
 - Carbon Capture Plant 2
- NO₂ Annual Impact (µg/m³)

| | | | | |
|---|----------|------------|-------------|------------|
| CONTAINS OS DATA © CROWN COPYRIGHT [AND DATABASE RIGHT] [2024]. | | | | |
| P01 | SA | DG | SH | 13/03/2024 |
| FINAL | | | | |
| REVISION | DRAWN | CHECKED | APPROVED | DATE |
| DESCRIPTION | | | | |
|  | | | | |
| PROJECT TITLE: | | | | |
| CORY DECARBONISATION PROJECT | | | | |
| DRAWING TITLE: | | | | |
| FIGURE 5-15: FULL PROPOSED SCHEME AQ IMPACT: NO ₂ ANNUAL | | | | |
| CONFIDENTIALITY | | | | |
| PUBLIC | | | | |
| DRAWN: | CHECKED: | APPROVED: | AUTHORISED: | |
| SA | DG | SH | JW | |
| SCALE @ A3 SIZE: | | DATE: | REVISION: | |
| 1:15,000 | | 13/03/2024 | P01 | |
| DRAWING NUMBER: | | | | |
| 70090329-WSP-00-XX-RP-EC-0515-P01-AN | | | | |



Legend

- Site Boundary
- Indicative Stack Locations
 - Carbon Capture Plant 1
 - Carbon Capture Plant 2
- SO₂ 15 Minute Impact (µg/m³)

CONTAINS OS DATA © CROWN COPYRIGHT [AND DATABASE RIGHT] [2024].

| | | | | |
|-------------|-------|---------|----------|------------|
| P01 | SA | DG | SH | 13/03/2024 |
| FINAL | | | | |
| REVISION | DRAWN | CHECKED | APPROVED | DATE |
| DESCRIPTION | | | | |

CORY

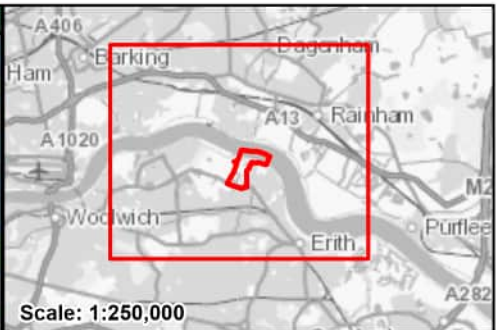
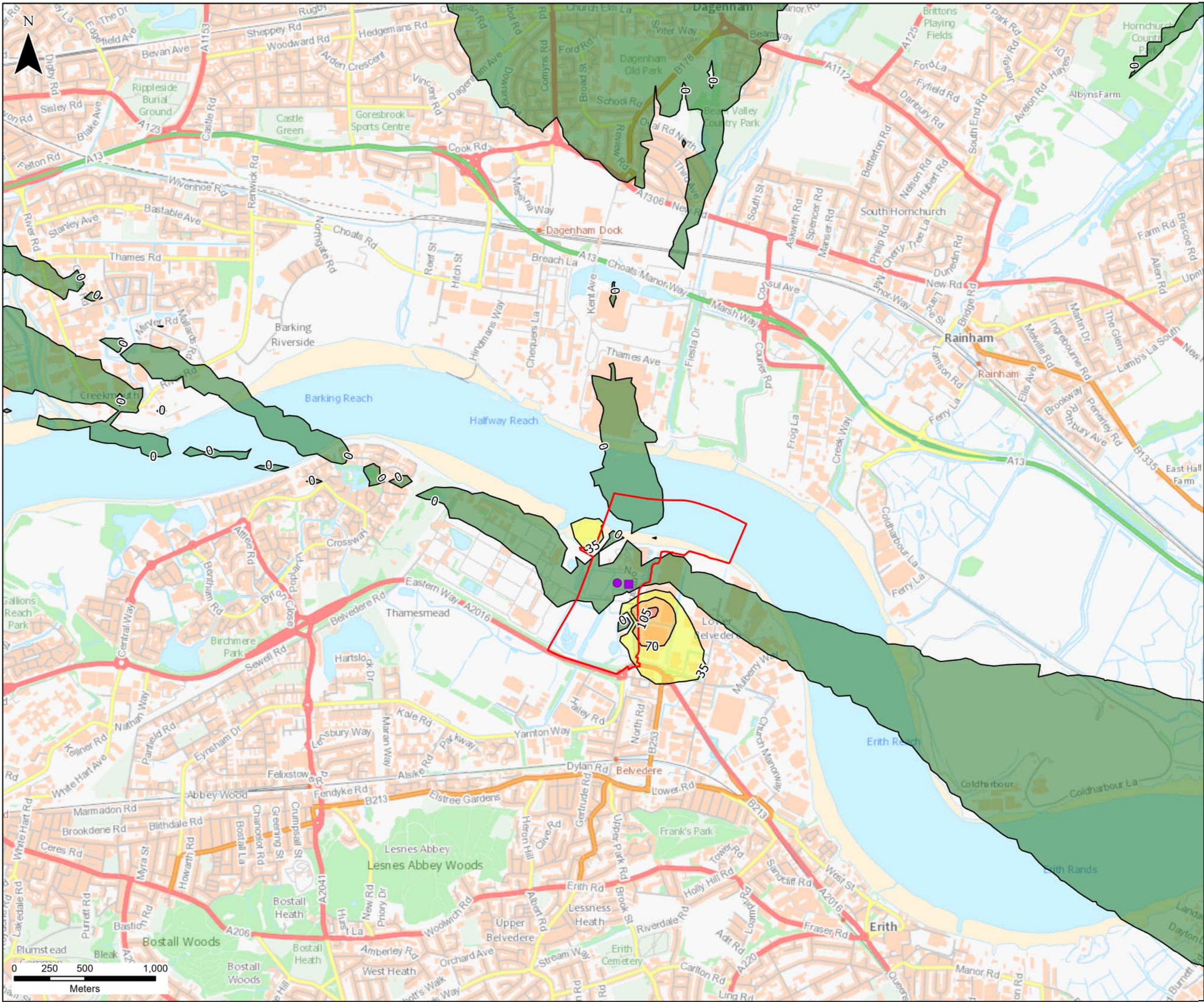
PROJECT TITLE:
CORY DECARBONISATION PROJECT

DRAWING TITLE:
**FIGURE 5-16:
FULL PROPOSED SCHEME AQ IMPACT:
SO₂ 15 MINUTE**

CONFIDENTIALITY: PUBLIC

| | | | |
|------------------------------|----------------|---------------------|-------------------|
| DRAWN: SA | CHECKED: DG | APPROVED: SH | AUTHORISED: JW |
| SCALE @ A3 SIZE: 1:20,000 | | DATE: 13/03/2024 | REVISION: P01 |

DRAWING NUMBER:
70090329-WSP-00-XX-RP-EC-0516-P01-AN



- Scale: 1:250,000
- Legend**
- Site Boundary
 - Indicative Stack Locations
 - Carbon Capture Plant 1
 - Carbon Capture Plant 2
 - SO₂ 1 Hour Impact (µg/m³)

CONTAINS OS DATA © CROWN COPYRIGHT [AND DATABASE RIGHT] [2024].

| P01 | SA | DG | SH | 13/03/2024 |
|-------------|-------|---------|----------|------------|
| FINAL | | | | |
| REVISION | DRAWN | CHECKED | APPROVED | DATE |
| DESCRIPTION | | | | |



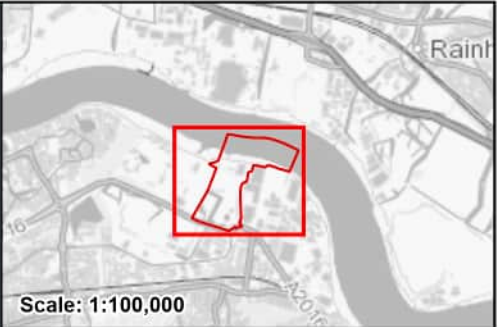
PROJECT TITLE:
CORY DECARBONISATION PROJECT

DRAWING TITLE:
**FIGURE 5-17:
FULL PROPOSED SCHEME AQ IMPACT:
SO₂ HOURLY**

CONFIDENTIALITY
PUBLIC

| | | | |
|------------------------------|----------------|---------------------|-------------------|
| DRAWN: SA | CHECKED: DG | APPROVED: SH | AUTHORISED: JW |
| SCALE @ A3 SIZE: 1:25,000 | | DATE: 13/03/2024 | REVISION: P01 |

DRAWING NUMBER:
70090329-WSP-00-XX-RP-EC-0517-P01-AN



Scale: 1:100,000

Legend

- Site Boundary
- Monitoring Locations

CONTAINS OS DATA © CROWN COPYRIGHT [AND DATABASE RIGHT] [2024] OS [0100031673]

| | | | | |
|-------------|-------|---------|----------|------------|
| P01 | SA | SB | SH | 13/02/2024 |
| FINAL | | | | |
| REVISION | DRAWN | CHECKED | APPROVED | DATE |
| DESCRIPTION | | | | |

CORY

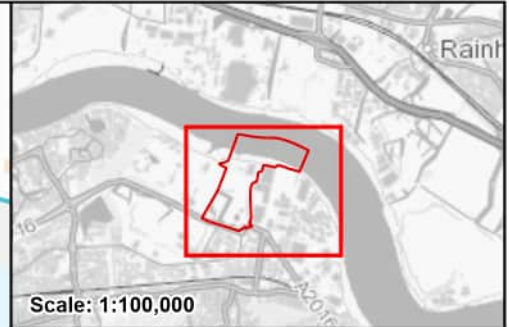
PROJECT TITLE:
CORY DECARBONISATION PROJECT

DRAWING TITLE:
**FIGURE 6-1:
NOISE SURVEY MONITORING
LOCATIONS**

CONFIDENTIALITY
PUBLIC

| | | | |
|-----------------------------|----------------|---------------------|-------------------|
| DRAWN: SA | CHECKED: SB | APPROVED: SH | AUTHORISED: JW |
| SCALE @ A3 SIZE: 1:5,000 | | DATE: 13/02/2024 | REVISION: P01 |

DRAWING NUMBER:
70090329-WSP-00-XX-RP-ENS-0601-P01-AN



Legend

- Site Boundary
- Construction Noise Sensitive Receptor Locations

CONTAINS OS DATA © CROWN COPYRIGHT [AND DATABASE RIGHT] [2024] OS [0100031673]

| | | | | |
|-------------|-------|---------|----------|------------|
| P01 | SA | SB | SH | 13/02/2024 |
| FINAL | | | | |
| REVISION | DRAWN | CHECKED | APPROVED | DATE |
| DESCRIPTION | | | | |

CORY

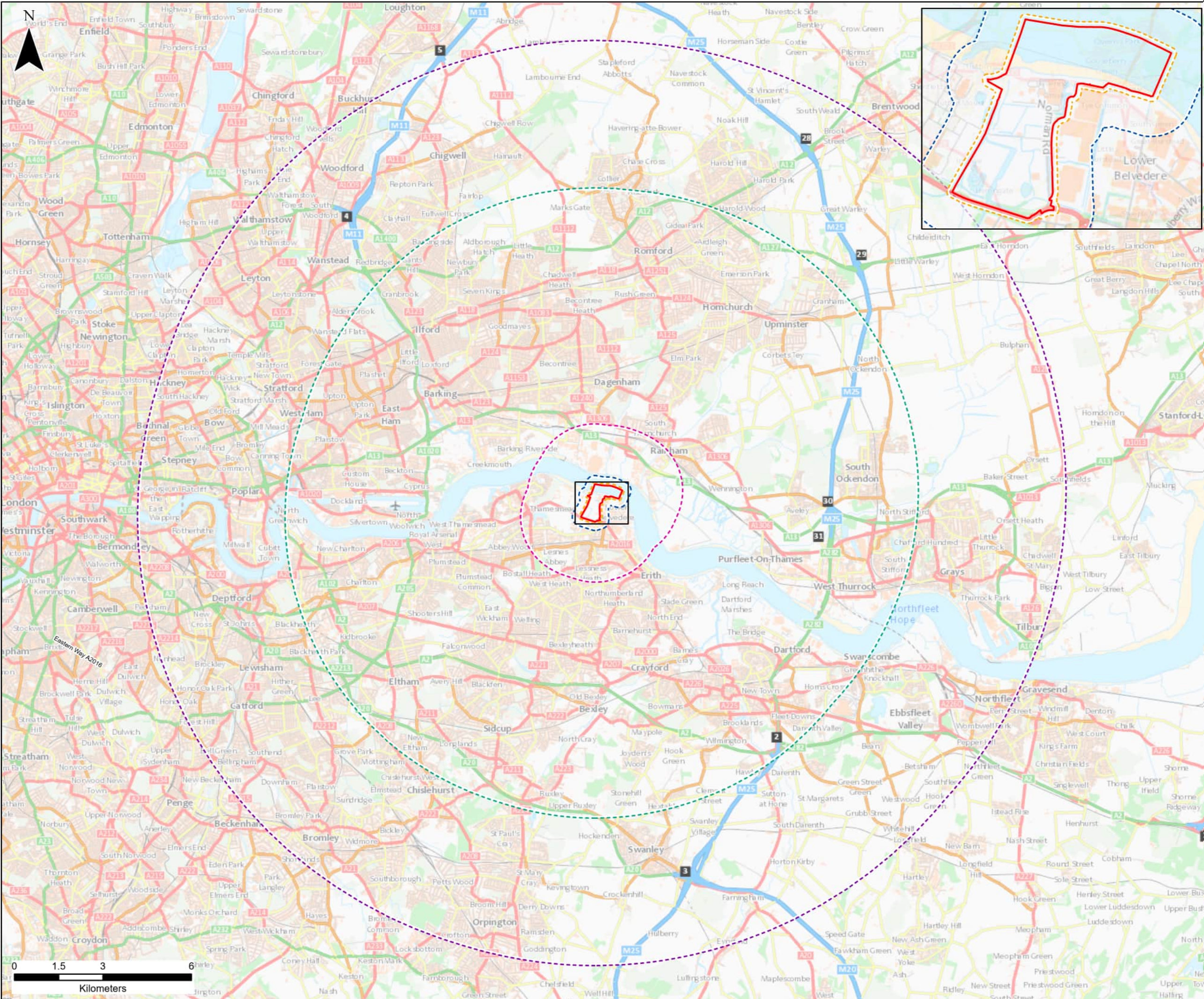
PROJECT TITLE:
CORY DECARBONISATION PROJECT

DRAWING TITLE:
**FIGURE 6-2:
CONSTRUCTION NOISE
- SENSITIVE RECEPTORS**

CONFIDENTIALITY: PUBLIC

| | | | |
|-----------------------------|----------------|---------------------|-------------------|
| DRAWN: SA | CHECKED: SB | APPROVED: SH | AUTHORISED: JW |
| SCALE @ A3 SIZE: 1:6,000 | | DATE: 13/02/2024 | REVISION: P01 |

DRAWING NUMBER:
70090329-WSP-00-XX-RP-ENS-0602-P01-AN



- Scale: 1:1,000,000
- Legend**
- Site Boundary
 - 25m Study Area
 - 250m Study Area
 - 2km Study Area
 - 10km Study Area
 - 15km Study Area

CONTAINS OS DATA © CROWN COPYRIGHT [AND DATABASE RIGHT] [2024].

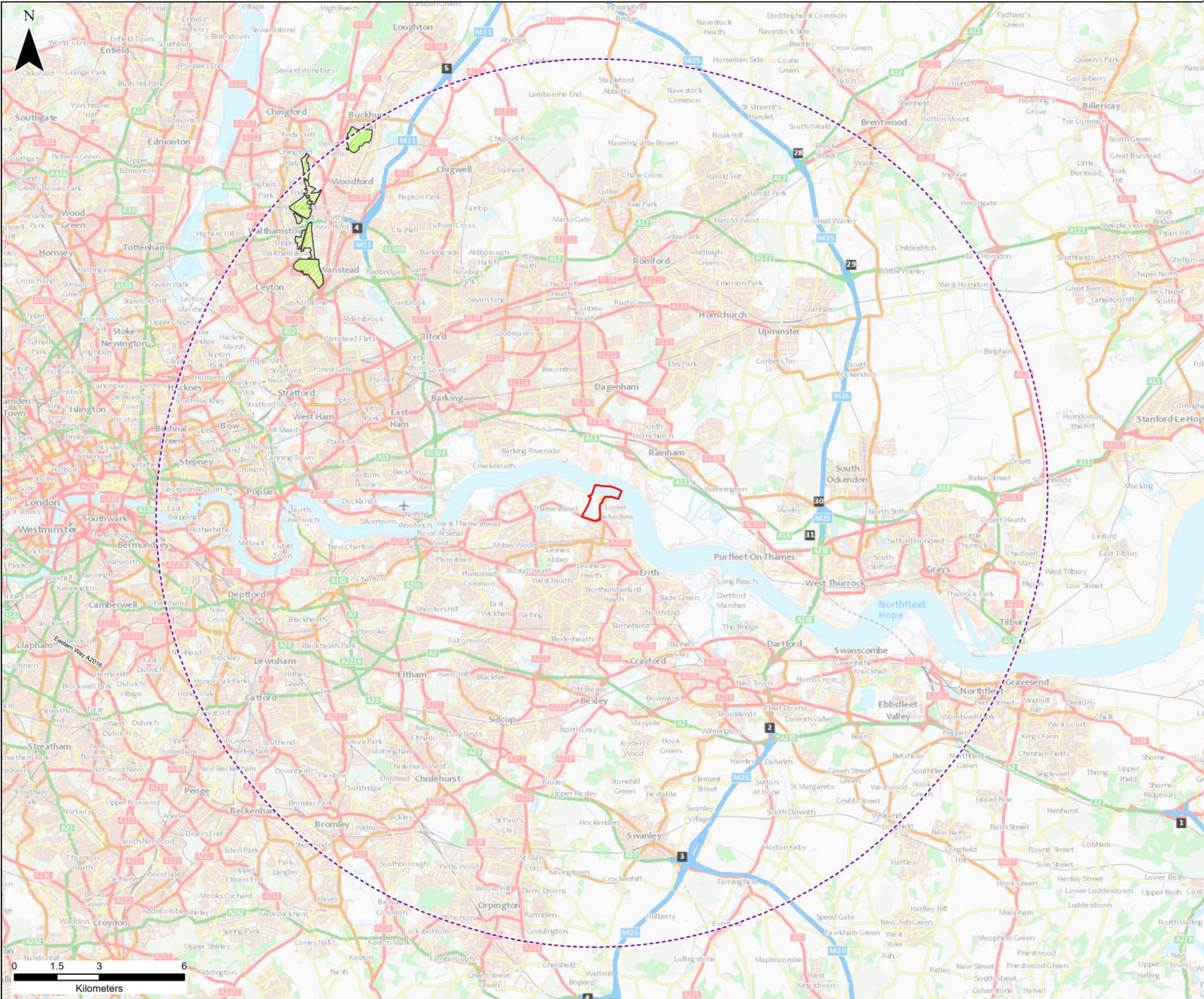
| P01 | NK | DG | SH | 15/02/2024 |
|-------------|-------|---------|----------|------------|
| FINAL | | | | |
| REVISION | DRAWN | CHECKED | APPROVED | DATE |
| DESCRIPTION | | | | |



PROJECT TITLE:
CORY DECARBONISATION PROJECT

DRAWING TITLE:
**FIGURE 7-1:
TERRESTRIAL BIODIVERSITY
STUDY AREAS**

| | | | |
|--|----------------|---------------------|-------------------|
| CONFIDENTIALITY | | PUBLIC | |
| DRAWN: NK | CHECKED: DG | APPROVED: SH | AUTHORISED: JW |
| SCALE @ A3 SIZE: 1:120,000 | | DATE: 15/02/2024 | REVISION: P01 |
| DRAWING NUMBER: 70090329-WSP-00-XX-RP-ENS-0701-P01-AN | | | |



Scale: 1:1,000,000

- Legend**
- Site Boundary
 - 15km Study Area
 - Epping Forest Special Area of Conservation (SAC)

CONTAINS OS DATA © CROWN COPYRIGHT [AND DATABASE RIGHT] [2024].

| P01 | NK | DG | SH | 15/02/2024 |
|-------------|-------|---------|----------|------------|
| FINAL | | | | |
| REVISION | DRAWN | CHECKED | APPROVED | DATE |
| DESCRIPTION | | | | |



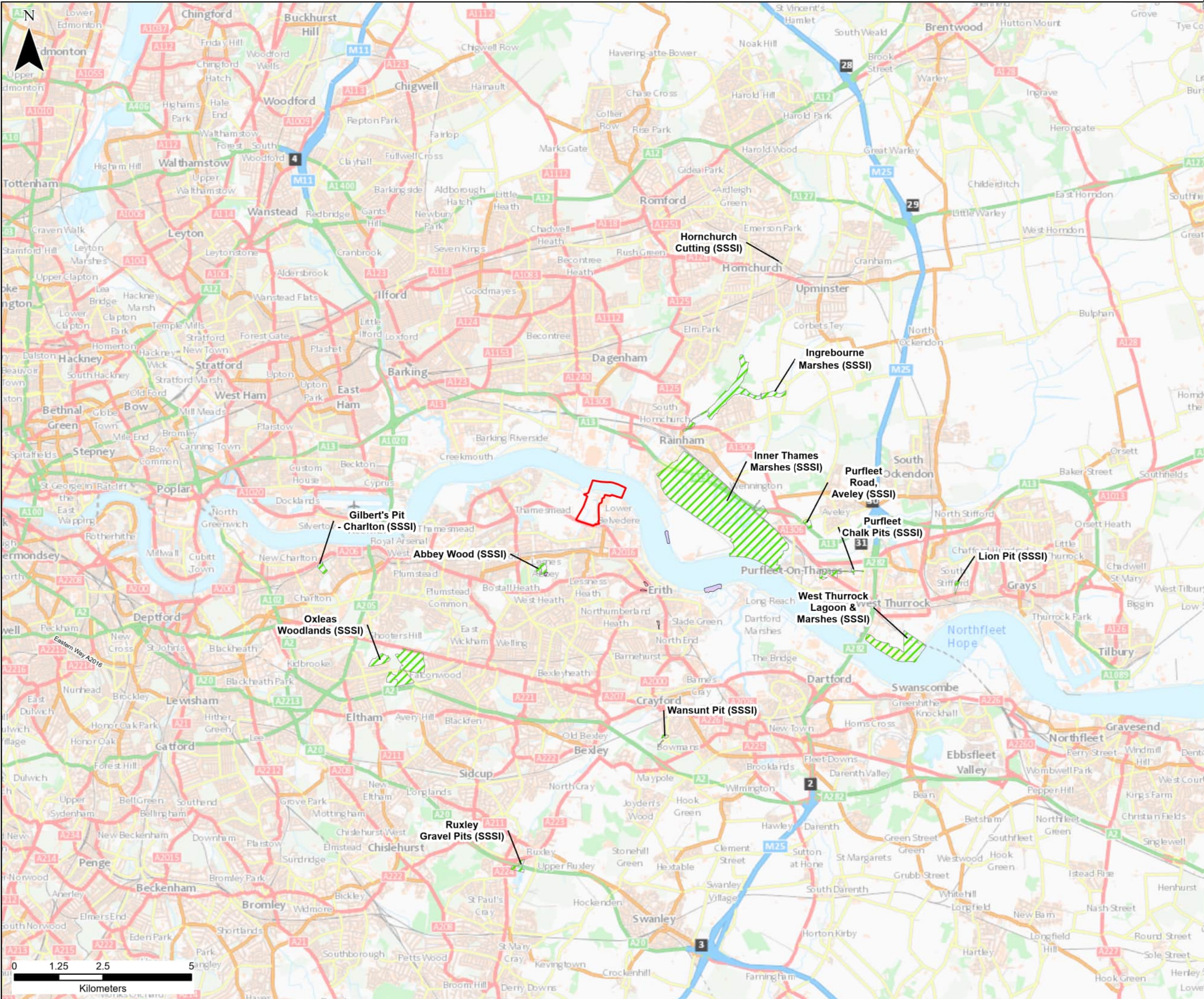
PROJECT TITLE:
CORY DECARBONISATION PROJECT

DRAWING TITLE:
**FIGURE 7-2:
INTERNATIONALLY IMPORTANT STATUTORY
DESIGNATED SITES**

CONFIDENTIALITY
PUBLIC




| | | | |
|-------------------------------|----------------|---------------------|-------------------|
| DRAWN: NK | CHECKED: DG | APPROVED: SH | AUTHORISED: JW |
| SCALE @ A3 SIZE: 1:125,000 | | DATE: 15/02/2024 | REVISION: P01 |

DRAWING NUMBER:
70090329-WSP-00-XX-RP-ENS-0702-P01-AN



Scale: 1:1,000,000

Legend

-  Site Boundary
-  Sites of Special Scientific Interest (SSSI)
-  Regionally and Locally Important Geological Sites (RIGS)

CONTAINS OS DATA © CROWN COPYRIGHT [AND DATABASE RIGHT] [2024].

| | | | | |
|-------------|-------|---------|----------|------------|
| P01 | NK | DG | SH | 29/02/2024 |
| FINAL | | | | |
| REVISION | DRAWN | CHECKED | APPROVED | DATE |
| DESCRIPTION | | | | |



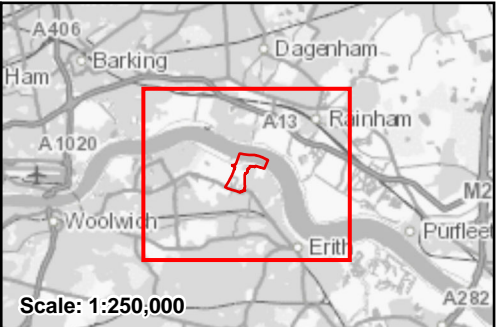
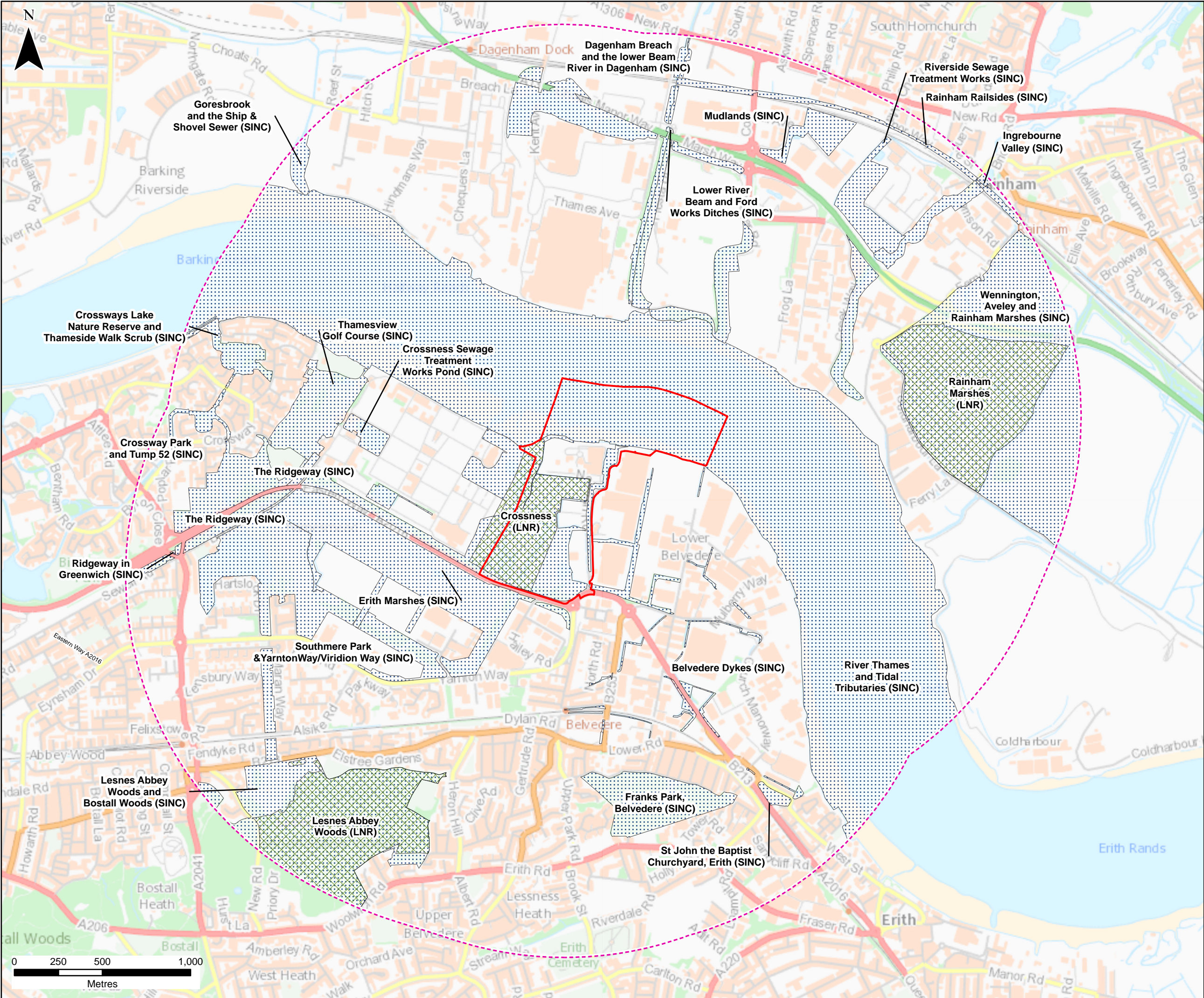
PROJECT TITLE:
CORY DECARBONISATION PROJECT

DRAWING TITLE:
**FIGURE 7-3:
NATIONALLY IMPORTANT STATUTORY
DESIGNATED SITES**

CONFIDENTIALITY
PUBLIC

| | | | |
|-------------------------------|----------------|---------------------|-------------------|
| DRAWN: NK | CHECKED: DG | APPROVED: SH | AUTHORISED: JW |
| SCALE @ A3 SIZE: 1:100,000 | | DATE: 29/02/2024 | REVISION: P01 |

DRAWING NUMBER:
70090329-WSP-00-XX-RP-ENS-0703-P01-AN



Legend

- Site Boundary
- 2km Study Area
- Local Nature Reserve (LNR)
- Sites of Importance for Nature Conservation (SINC)

CONTAINS OS DATA © CROWN COPYRIGHT [AND DATABASE RIGHT] [2024].

| | | | | |
|-------------|-------|---------|----------|------------|
| P02 | NK | DG | SH | 04/04/2025 |
| FINAL | | | | |
| REVISION | DRAWN | CHECKED | APPROVED | DATE |
| DESCRIPTION | | | | |



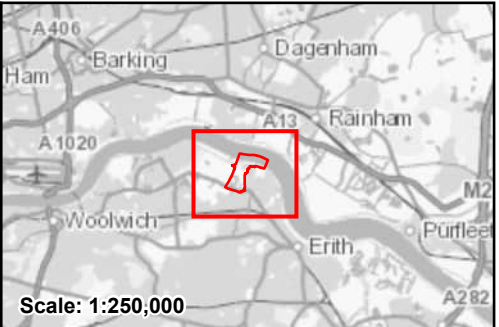
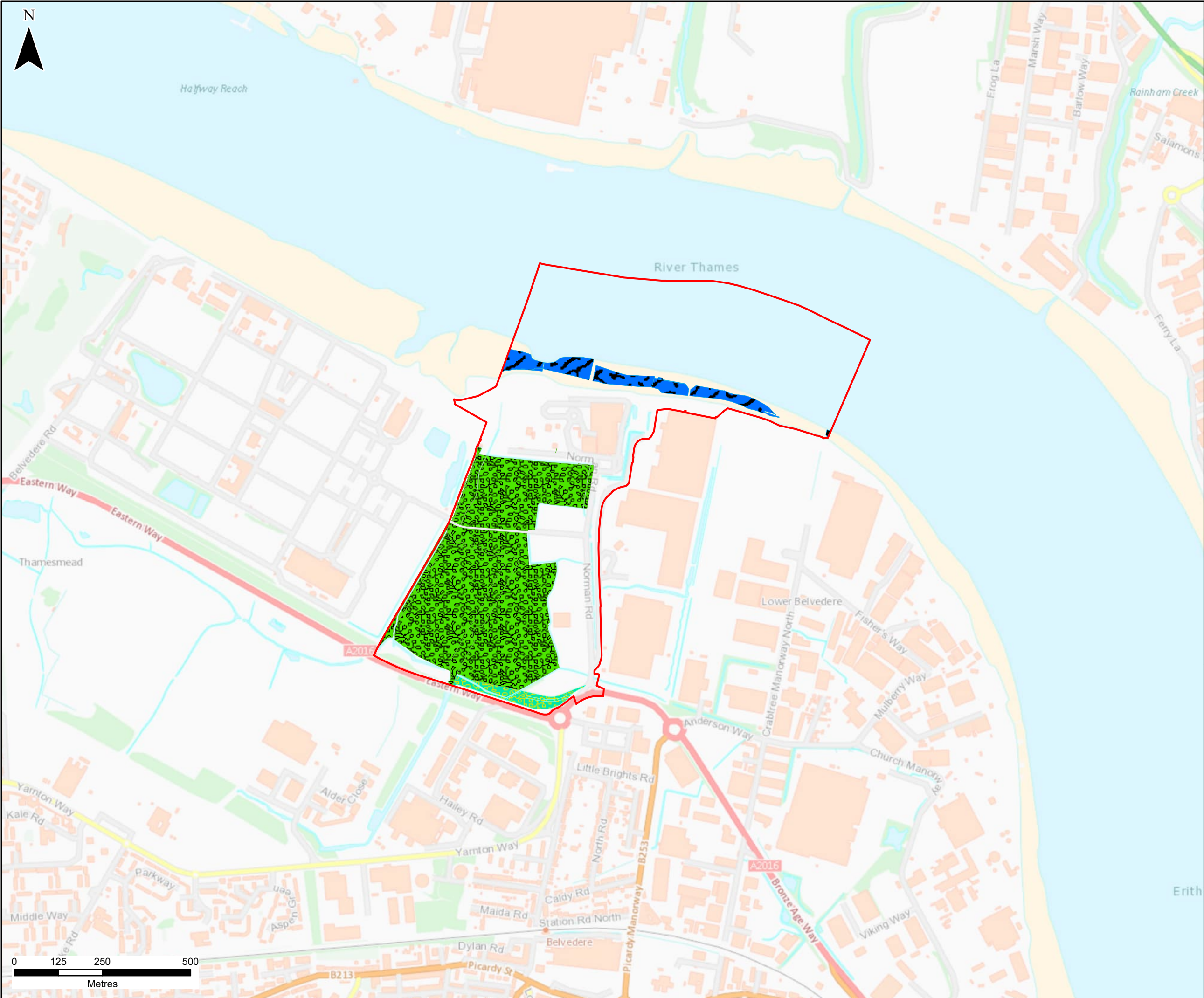
PROJECT TITLE:
CORY DECARBONISATION PROJECT

DRAWING TITLE:
**FIGURE 7-4:
LOCALLY IMPORTANT STATUTORY
DESIGNATED SITES AND NON-STATUTORY
DESIGNATED SITES**

CONFIDENTIALITY
PUBLIC

| | | | |
|------------------------------|----------------|---------------------|-------------------|
| DRAWN: NK | CHECKED: DG | APPROVED: SH | AUTHORISED: JW |
| SCALE @ A3 SIZE: 1:20,000 | | DATE: 04/04/2025 | REVISION: P02 |

DRAWING NUMBER:
70090329-WSP-00-XX-RP-ENS-0704-P02-AN



- Legend**
- Site Boundary
 - Coastal and Floodplain Grazing Marsh Habitats of Principal Importance
 - Deciduous Woodland Habitats of Principal Importance
 - Good quality semi-improved grassland
 - Mudflat Habitats of Principal Importance

CONTAINS OS DATA © CROWN COPYRIGHT [AND DATABASE RIGHT] [2024].

| | | | | |
|-------------|-------|---------|----------|------------|
| P01 | NK | DG | SH | 19/02/2024 |
| FINAL | | | | |
| REVISION | DRAWN | CHECKED | APPROVED | DATE |
| DESCRIPTION | | | | |



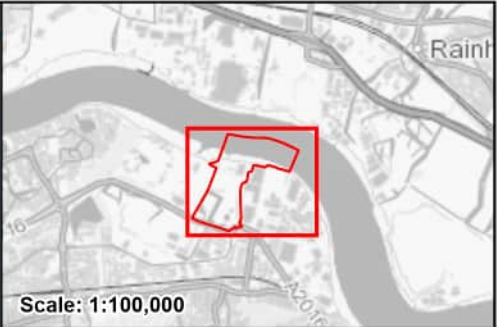
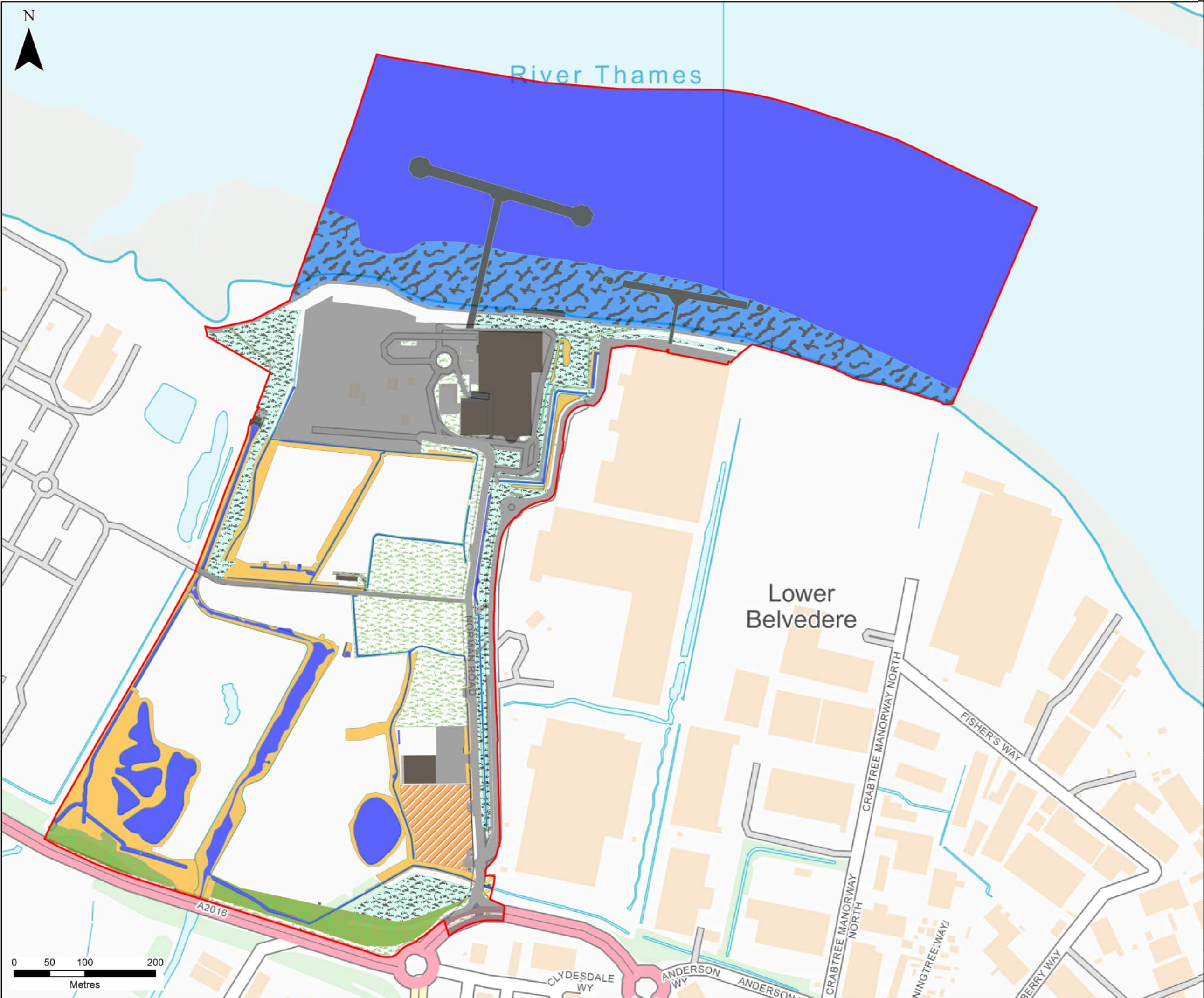
PROJECT TITLE:
CORY DECARBONISATION PROJECT

DRAWING TITLE:
**FIGURE 7-5:
HABITATS OF PRINCIPAL IMPORTANCE**

CONFIDENTIALITY
PUBLIC

| | | | |
|------------------------------|----------------|---------------------|-------------------|
| DRAWN: NK | CHECKED: DG | APPROVED: SH | AUTHORISED: JW |
| SCALE @ A3 SIZE: 1:10,000 | | DATE: 19/02/2024 | REVISION: P01 |

DRAWING NUMBER:
70090329-WSP-00-XX-RP-ENS-0705-P01-AN



- Legend**
- Site Boundary
 - UKHab Survey Data**
 - Reedbeds
 - Other Neutral Grassland
 - Modified Grassland
 - Water Features
 - Intertidal Mudflats
 - Open Mosaic Habitats on Previously Developed Land
 - Developed Land, Sealed Surface
 - Buildings (landside and marine infrastructure)
 - Artificial Unvegetated Unsealed Surface
 - Suburban Mosaic of Developed/Natural Surface
 - Lowland Mixed Deciduous Woodland

CONTAINS OS DATA © CROWN COPYRIGHT [AND DATABASE RIGHT] [2024] OS [0100031673]

| | | | | |
|-----|----|----|----|------------|
| P01 | NK | DG | SH | 13/03/2024 |
|-----|----|----|----|------------|

| FINAL | | | | |
|-------------|-------|---------|----------|------|
| REVISION | DRAWN | CHECKED | APPROVED | DATE |
| DESCRIPTION | | | | |



PROJECT TITLE:
CORY DECARBONISATION PROJECT

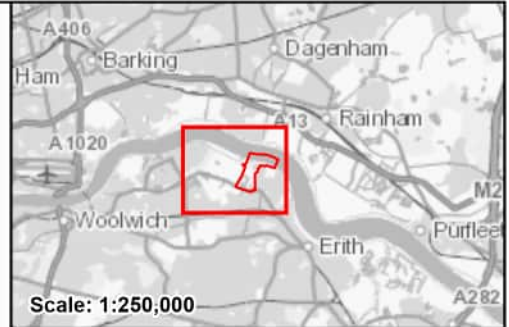
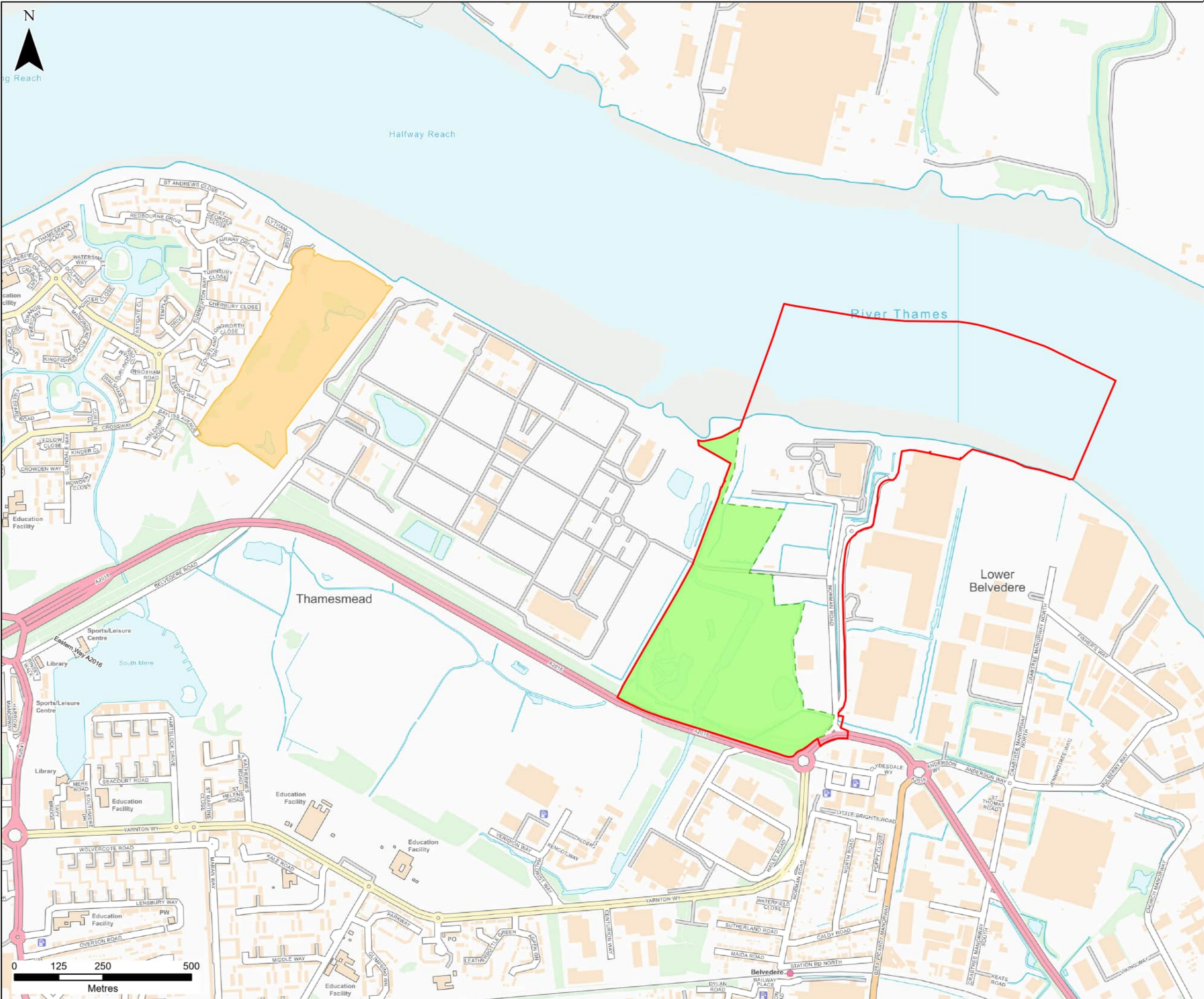
DRAWING TITLE:
**FIGURE 7-6:
SITE UKHAB SURVEY MAP**

CONFIDENTIALITY
PUBLIC

| | | | |
|--------------|----------------|-----------------|-------------------|
| DRAWN: NK | CHECKED: DG | APPROVED: SH | AUTHORISED: JW |
|--------------|----------------|-----------------|-------------------|

| | | |
|-----------------------------|---------------------|------------------|
| SCALE @ A3 SIZE: 1:5,000 | DATE: 13/03/2024 | REVISION: P01 |
|-----------------------------|---------------------|------------------|

DRAWING NUMBER:
70090329-WSP-00-XX-RP-ENS-0706-P01-AN



- Legend**
- Site Boundary
 - Mitigation and Enhancement Area
 - Biodiversity Net Gain (BNG) Opportunity Area

CONTAINS OS DATA © CROWN COPYRIGHT [AND DATABASE RIGHT] [2024] OS [0100031673]

| P01 | NK | DG | SH | 13/03/2024 |
|-------------|-------|---------|----------|------------|
| FINAL | | | | |
| REVISION | DRAWN | CHECKED | APPROVED | DATE |
| DESCRIPTION | | | | |



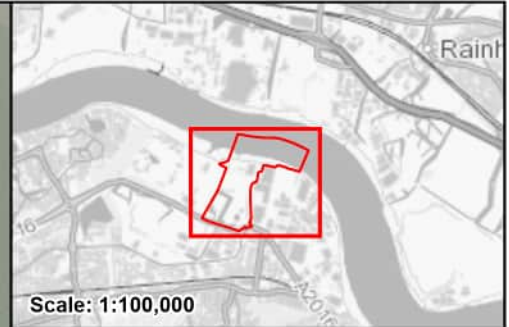
PROJECT TITLE:
CORY DECARBONISATION PROJECT

DRAWING TITLE:
**FIGURE 7-7:
PROPOSED HABITAT CREATION
AND ENHANCEMENT**

CONFIDENTIALITY
PUBLIC

| | | | |
|------------------------------|----------------|---------------------|-------------------|
| DRAWN: NK | CHECKED: DG | APPROVED: SH | AUTHORISED: JW |
| SCALE @ A3 SIZE: 1:10,000 | | DATE: 13/03/2024 | REVISION: P01 |

DRAWING NUMBER:
70090329-WSP-00-XX-RP-ENS-0707-P01-AN



- Legend**
- Site Boundary
 - Automated Bat Detector Locations
 - Location 1
 - Location 2
 - Location 3

CONTAINS OS DATA © CROWN COPYRIGHT [AND DATABASE RIGHT] [2024].

| P01 | NK | DG | SH | 29/02/2024 |
|-------------|-------|---------|----------|------------|
| FINAL | | | | |
| REVISION | DRAWN | CHECKED | APPROVED | DATE |
| DESCRIPTION | | | | |



PROJECT TITLE:
CORY DECARBONISATION PROJECT

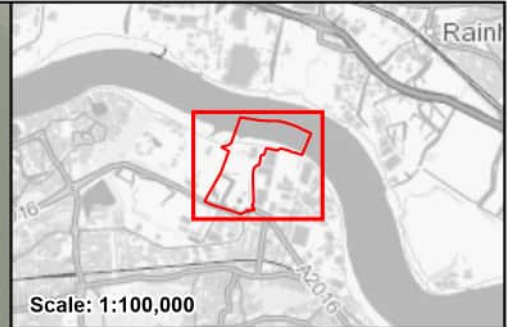
DRAWING TITLE:
FIGURE 7-8:
BAT STATIC DETECTOR LOCATIONS

CONFIDENTIALITY
PUBLIC

| | | | |
|--------|----------|-----------|-------------|
| DRAWN: | CHECKED: | APPROVED: | AUTHORISED: |
| NK | DG | SH | JW |

| | | |
|------------------|------------|-----------|
| SCALE @ A3 SIZE: | DATE: | REVISION: |
| 1:5,000 | 29/02/2024 | P01 |

DRAWING NUMBER:
70090329-WSP-00-XX-RP-ENS-0708-P01-AN



Scale: 1:100,000

Legend

- ▭ Site Boundary
- ▭ Walked Transect

CONTAINS OS DATA © CROWN COPYRIGHT [AND DATABASE RIGHT] [2024].

| P01 | NK | DG | SH | 14/02/2024 |
|-------------|-------|---------|----------|------------|
| FINAL | | | | |
| REVISION | DRAWN | CHECKED | APPROVED | DATE |
| DESCRIPTION | | | | |



PROJECT TITLE:
CORY DECARBONISATION PROJECT

DRAWING TITLE:
**FIGURE 7-9:
BREEDING BIRD SURVEY TRANSECT**

CONFIDENTIALITY
PUBLIC

| | | | |
|--------|----------|-----------|-------------|
| DRAWN: | CHECKED: | APPROVED: | AUTHORISED: |
| NK | DG | SH | JW |

| | | |
|------------------|------------|-----------|
| SCALE @ A3 SIZE: | DATE: | REVISION: |
| 1:5,000 | 14/02/2024 | P01 |

DRAWING NUMBER:
70090329-WSP-00-XX-RP-ENS-0709-P01-AN



Contains OS data ©
Crown Copyright and
database right 2020

Scale: 1:100,000

Legend

Survey Area Sections

Borax North

Borax South

Local Nature Reserve (LNR)

East Paddock

Norman Road

Norman Road Field

West Paddock

Eastern England Coast Path (FP3/NCN1)

Western England Coast Path (FP3/NCN1)

CONTAINS OS DATA © CROWN COPYRIGHT [AND
DATABASE RIGHT] [2024].

| | | | | |
|-------------|-------|---------|----------|------------|
| P02 | NK | DG | SH | 04/04/2025 |
| FINAL | | | | |
| REVISION | DRAWN | CHECKED | APPROVED | DATE |
| DESCRIPTION | | | | |



PROJECT TITLE:
CORY DECARBONISATION PROJECT

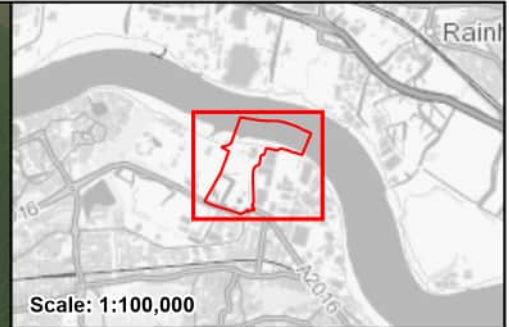
DRAWING TITLE:
**FIGURE 7-10:
ECOLOGICAL SURVEY AREAS**

CONFIDENTIALITY
PUBLIC

| | | | |
|-----------------------------|----------------|---------------------|-------------------|
| DRAWN: NK | CHECKED: DG | APPROVED: SH | AUTHORISED: JW |
| SCALE @ A3 SIZE: 1:5,000 | | DATE: 04/04/2025 | REVISION: P02 |

DRAWING NUMBER:
70090329-WSP-00-XX-RP-ENS-0710-P02-AN

Source: Esri, Maxar, Earthstar Geographics, and the GIS User Community



Legend

Site Boundary

Territory

Pochard

Shelduck

Observations

Visit 1 - 28th March 2023

Visit 2 - 27th April 2023

Visit 3 - 09th May 2023

Visit 4 - 23rd May 2023

Visit 5 - 22nd June 2023

Key to Species Code

GA: Gadwall

PO: Pochard

SU: Shelduck

Note: Each species code represents a single observation.

CONTAINS OS DATA © CROWN COPYRIGHT [AND DATABASE RIGHT] [2024].

| | | | | |
|-------------|-------|---------|----------|------------|
| P01 | NK | DG | SH | 01/03/2024 |
| FINAL | | | | |
| REVISION | DRAWN | CHECKED | APPROVED | DATE |
| DESCRIPTION | | | | |



PROJECT TITLE:

CORY DECARBONISATION PROJECT

DRAWING TITLE:

FIGURE 7-11:
BREEDING BIRD SURVEY - IMPORTANT
BIRD WATERFOWL TERRITORIES

CONFIDENTIALITY

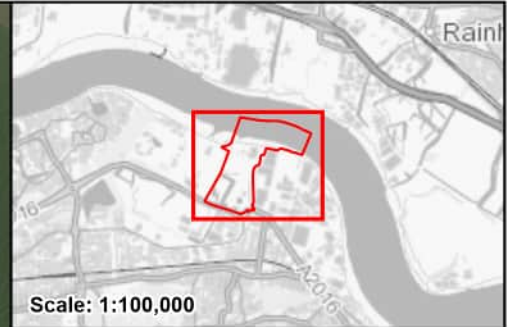
PUBLIC

| | | | |
|--------|----------|-----------|-------------|
| DRAWN: | CHECKED: | APPROVED: | AUTHORISED: |
| NK | DG | SH | JW |

| | | |
|------------------|------------|-----------|
| SCALE @ A3 SIZE: | DATE: | REVISION: |
| 1:5,000 | 01/03/2024 | P01 |

DRAWING NUMBER:

70090329-WSP-00-XX-RP-ENS-0711-P01-AN



Legend

Site Boundary

Breeding Territories

Peregrine

Barn Owl

Observations

Visit 1 - 28 March 2023

Visit 2 - 09 May 2023

Visit 3 - 23 May 2023

Visit 4 - 22 June 2023

Key to Species Code

BO: Barn Owl

PE: Peregrine

Note: Each species code represents a single observation.

CONTAINS OS DATA © CROWN COPYRIGHT [AND DATABASE RIGHT] [2024].

| | | | | |
|-------------|-------|---------|----------|------------|
| P01 | NK | DG | SH | 01/03/2024 |
| FINAL | | | | |
| REVISION | DRAWN | CHECKED | APPROVED | DATE |
| DESCRIPTION | | | | |



PROJECT TITLE:

CORY DECARBONISATION PROJECT

DRAWING TITLE:

FIGURE 7-12:
BREEDING BIRD SURVEY - IMPORTANT
BIRD RAPTOR TERRITORIES

CONFIDENTIALITY

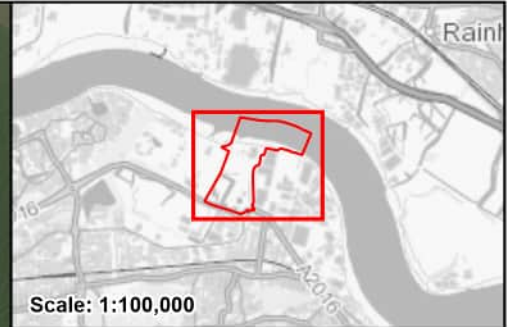
PUBLIC

| | | | |
|--------|----------|-----------|-------------|
| DRAWN: | CHECKED: | APPROVED: | AUTHORISED: |
| NK | DG | SH | JW |

| | | |
|------------------|------------|-----------|
| SCALE @ A3 SIZE: | DATE: | REVISION: |
| 1:5,000 | 01/03/2024 | P01 |

DRAWING NUMBER:

70090329-WSP-00-XX-RP-ENS-0712-P01-AN



Legend

Site Boundary

Breeding Territories

Starling

Song Thrush

Observations

- Visit 1 - 28th March 2023
- Visit 2 - 13th April 2023
- Visit 3 - 27th April 2023
- Visit 4 - 09th May 2023
- Visit 5 - 23rd May 2023

Key to Species Code

LW: Lesser Whitethroat
SG: Starling
ST: Song Thrush

Note: Each species code represents a single observation.

CONTAINS OS DATA © CROWN COPYRIGHT [AND DATABASE RIGHT] [2024].

| | | | | |
|-------------|-------|---------|----------|------------|
| P01 | NK | DG | SH | 28/02/2024 |
| FINAL | | | | |
| REVISION | DRAWN | CHECKED | APPROVED | DATE |
| DESCRIPTION | | | | |



PROJECT TITLE:

CORY DECARBONISATION PROJECT

DRAWING TITLE:

FIGURE 7-13:
BREEDING BIRD SURVEY - IMPORTANT BIRD
PASSERINE TERRITORIES 1

CONFIDENTIALITY

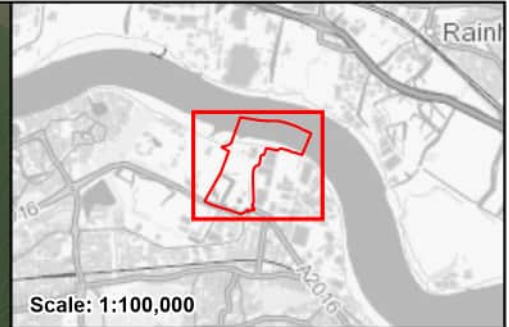
PUBLIC

| | | | |
|--------|----------|-----------|-------------|
| DRAWN: | CHECKED: | APPROVED: | AUTHORISED: |
| NK | DG | SH | JW |

| | | |
|------------------|------------|-----------|
| SCALE @ A3 SIZE: | DATE: | REVISION: |
| 1:5,000 | 29/02/2024 | P01 |

DRAWING NUMBER:

70090329-WSP-00-XX-RP-ENS-0713-P01-AN



Legend

Site Boundary

Breeding Territories

Linnet

Dunnock

Observations

- Visit 1 - 28th March 2023
- Visit 2 - 13th April 2023
- Visit 3 - 27th April 2023
- Visit 4 - 09th May 2023
- Visit 5 - 23rd May 2023

Key to Species Code

D: Dunnock
LI: Linnet
GR: Green Finch

Note: Each species code represents a single observation.

CONTAINS OS DATA © CROWN COPYRIGHT [AND DATABASE RIGHT] [2024].

| | | | | |
|-------------|-------|---------|----------|------------|
| P01 | NK | DG | SH | 28/02/2024 |
| FINAL | | | | |
| REVISION | DRAWN | CHECKED | APPROVED | DATE |
| DESCRIPTION | | | | |



PROJECT TITLE:
CORY DECARBONISATION PROJECT

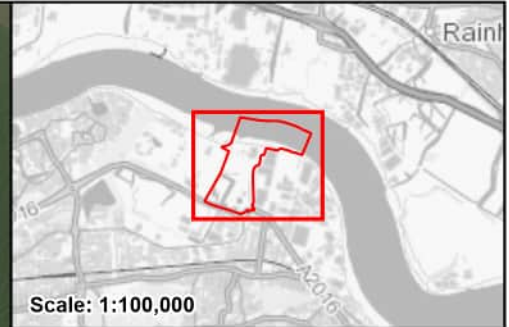
DRAWING TITLE:
FIGURE 7-14:
BREEDING BIRD SURVEY - IMPORTANT
BIRD PASSERINE TERRITORIES 2

CONFIDENTIALITY
PUBLIC

| | | | |
|--------|----------|-----------|-------------|
| DRAWN: | CHECKED: | APPROVED: | AUTHORISED: |
| NK | DG | SH | JW |

| | | |
|------------------|------------|-----------|
| SCALE @ A3 SIZE: | DATE: | REVISION: |
| 1:5,000 | 29/02/2024 | P01 |

DRAWING NUMBER:
70090329-WSP-00-XX-RP-ENS-0714-P01-AN



Legend

Site Boundary

Breeding Territories

Cetti's Warbler


Observations

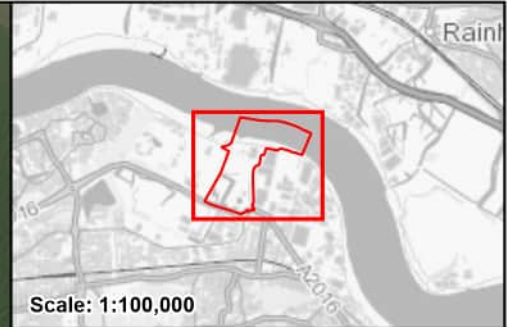
- Visit 1 - 28th March 2023
- Visit 2 - 13th April 2023
- Visit 3 - 27th April 2023
- Visit 4 - 09th May 2023
- Visit 5 - 23rd May 2023
- Visit 6 - 22nd June 2023

Key to Species Code

CW: Cetti's Warbler

Note: Each species code represents a single observation.

| | | | | |
|---|----------|------------|-------------|------------|
| CONTAINS OS DATA © CROWN COPYRIGHT [AND DATABASE RIGHT] [2024]. | | | | |
| P01 | NK | DG | SH | 29/02/2024 |
| FINAL | | | | |
| REVISION | DRAWN | CHECKED | APPROVED | DATE |
| DESCRIPTION | | | | |
|  | | | | |
| PROJECT TITLE: | | | | |
| CORY DECARBONISATION PROJECT | | | | |
| DRAWING TITLE: | | | | |
| FIGURE 7-15: BREEDING BIRD SURVEY - IMPORTANT BIRD PASSERINE TERRITORIES 3 | | | | |
| CONFIDENTIALITY | | | | |
| PUBLIC | | | | |
| DRAWN: | CHECKED: | APPROVED: | AUTHORISED: | |
| NK | DG | SH | JW | |
| SCALE @ A3 SIZE: | | DATE: | REVISION: | |
| 1:5,000 | | 29/02/2024 | P01 | |
| DRAWING NUMBER: | | | | |
| 70090329-WSP-00-XX-RP-ENS-0715-P01-AN | | | | |



Scale: 1:100,000

Legend

- Site Boundary
- g3;25 - Coastal Floodplain and Grazing Marsh
- g3c - Other Neutral Grassland

Note: The numbers labelled signify compartment numbers

CONTAINS OS DATA © CROWN COPYRIGHT [AND DATABASE RIGHT] [2024].

| P01 | NK | DG | SH | 29/02/2024 |
|-------------|-------|---------|----------|------------|
| FINAL | | | | |
| REVISION | DRAWN | CHECKED | APPROVED | DATE |
| DESCRIPTION | | | | |



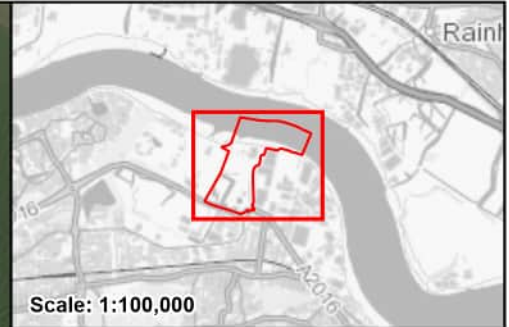
PROJECT TITLE:
CORY DECARBONISATION PROJECT

DRAWING TITLE:
**FIGURE 7-16:
BOTANICAL SURVEY RESULTS**

CONFIDENTIALITY
PUBLIC

| | | | |
|-----------------------------|----------------|---------------------|-------------------|
| DRAWN: NK | CHECKED: DG | APPROVED: SH | AUTHORISED: JW |
| SCALE @ A3 SIZE: 1:5,000 | | DATE: 29/02/2024 | REVISION: P01 |

DRAWING NUMBER:
70090329-WSP-00-XX-RP-ENS-0716-P01-AN



Scale: 1:100,000

Legend

- Site Boundary
- Survey Area (Suitable Reptile Habitat)

CONTAINS OS DATA © CROWN COPYRIGHT [AND DATABASE RIGHT] [2024].

| | | | | |
|-------------|-------|---------|----------|------------|
| P01 | NK | DG | SH | 14/02/2024 |
| FINAL | | | | |
| REVISION | DRAWN | CHECKED | APPROVED | DATE |
| DESCRIPTION | | | | |



PROJECT TITLE:

CORY DECARBONISATION PROJECT

DRAWING TITLE:

**FIGURE 7-17:
REPTILE SURVEY AREA**

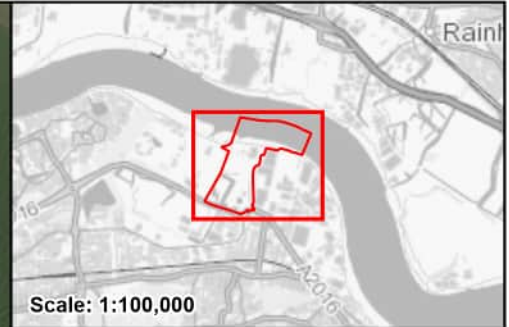
CONFIDENTIALITY

PUBLIC

| | | | |
|------------------|------------|-----------|-------------|
| DRAWN: | CHECKED: | APPROVED: | AUTHORISED: |
| NK | DG | SH | JW |
| SCALE @ A3 SIZE: | DATE: | REVISION: | |
| 1:5,000 | 14/02/2024 | P01 | |

DRAWING NUMBER:

70090329-WSP-00-XX-RP-ENS-0717-P01-AN



- Scale: 1:100,000
- Legend**
- Site Boundary
 - Artificial Refugia
 - Refugia No.
 - Reptiles Present
 - Adult Common Lizard
 - Juvenile Common Lizard

CONTAINS OS DATA © CROWN COPYRIGHT [AND DATABASE RIGHT] [2024].

| | | | | |
|-------------|-------|---------|----------|------------|
| P01 | NK | DG | SH | 29/02/2024 |
| FINAL | | | | |
| REVISION | DRAWN | CHECKED | APPROVED | DATE |
| DESCRIPTION | | | | |



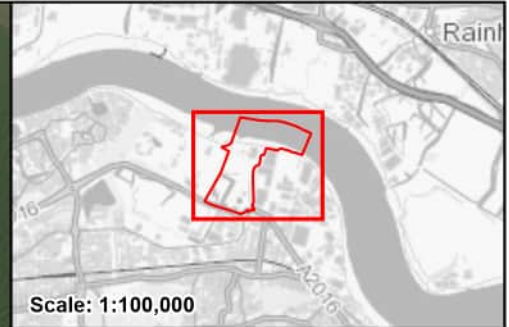
PROJECT TITLE:
CORY DECARBONISATION PROJECT

DRAWING TITLE:
FIGURE 7-18:
REPTILE SURVEY RESULTS

CONFIDENTIALITY
PUBLIC

| | | | |
|------------------|------------|-----------|-------------|
| DRAWN: | CHECKED: | APPROVED: | AUTHORISED: |
| NK | DG | SH | JW |
| SCALE @ A3 SIZE: | DATE: | REVISION: | |
| 1:5,000 | 29/02/2024 | P01 | |

DRAWING NUMBER:
70090329-WSP-00-XX-RP-ENS-0718-P01-AN



Scale: 1:100,000

Legend

- Site Boundary
- Invertebrate Survey Areas

CONTAINS OS DATA © CROWN COPYRIGHT [AND DATABASE RIGHT] [2024].

| P01 | NK | DG | SH | 29/02/2024 |
|-------------|-------|---------|----------|------------|
| FINAL | | | | |
| REVISION | DRAWN | CHECKED | APPROVED | DATE |
| DESCRIPTION | | | | |



PROJECT TITLE:

CORY DECARBONISATION PROJECT

DRAWING TITLE:

**FIGURE 7-19:
TERRESTRIAL INVERTEBRATE SURVEY AREA**

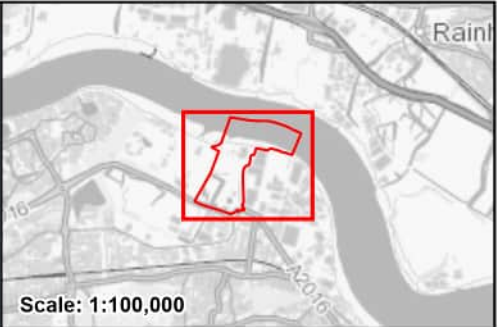

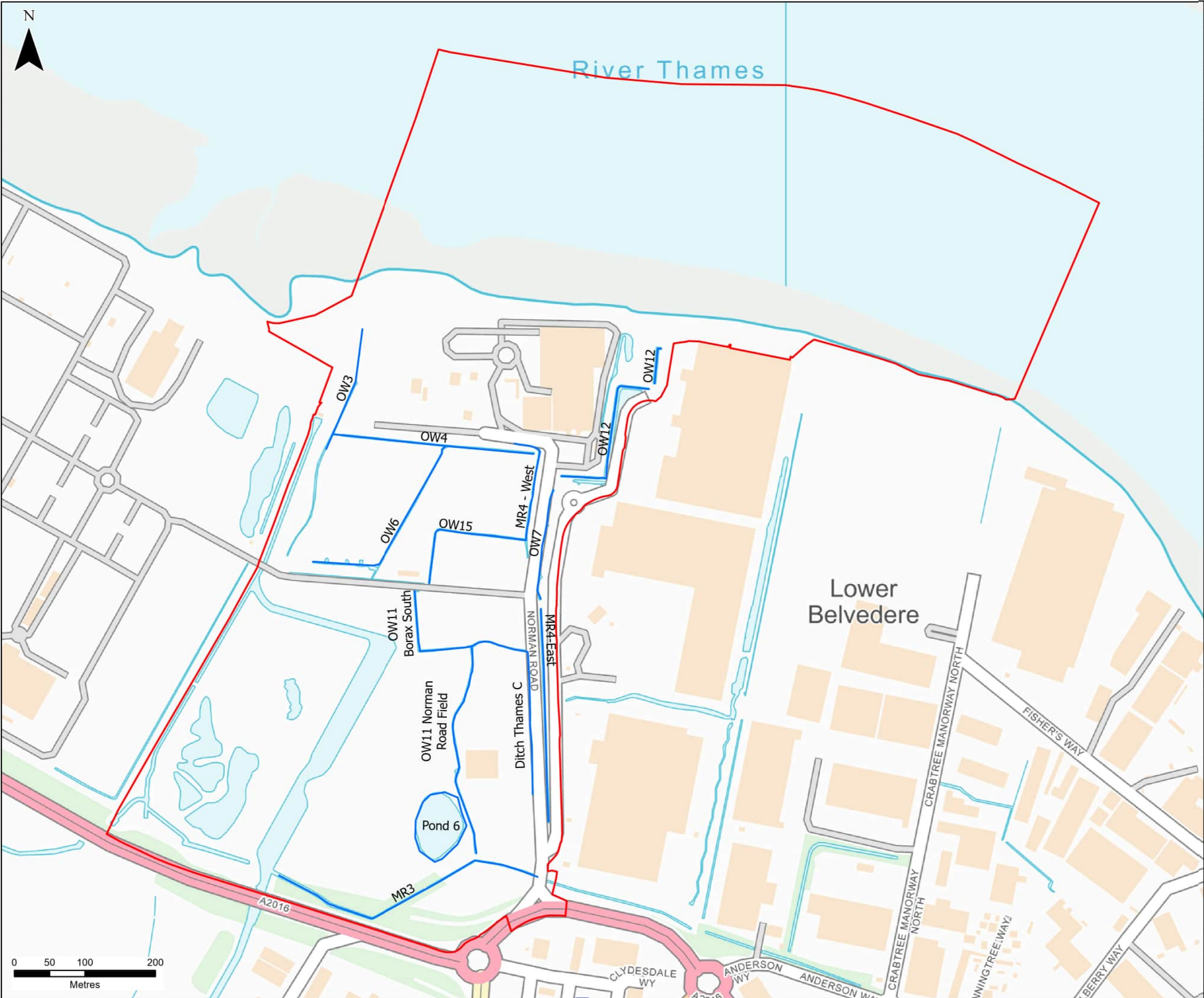
CONFIDENTIALITY

PUBLIC

| | | | |
|------------------|----------|------------|-------------|
| DRAWN: | CHECKED: | APPROVED: | AUTHORISED: |
| NK | DG | SH | JW |
| SCALE @ A3 SIZE: | | DATE: | REVISION: |
| 1:5,000 | | 29/02/2024 | P01 |

DRAWING NUMBER:

70090329-WSP-00-XX-RP-ENS-0719-P01-AN



Scale: 1:100,000

Legend

- ▭ Site Boundary
- Watercourse

CONTAINS OS DATA © CROWN COPYRIGHT [AND DATABASE RIGHT] [2024] OS [0100031673]

| P01 | NK | DG | SH | 01/03/2024 |
|-------------|-------|---------|----------|------------|
| FINAL | | | | |
| REVISION | DRAWN | CHECKED | APPROVED | DATE |
| DESCRIPTION | | | | |



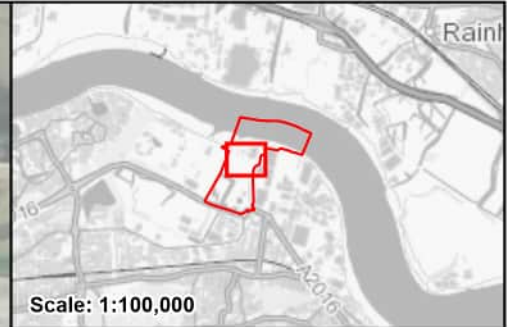
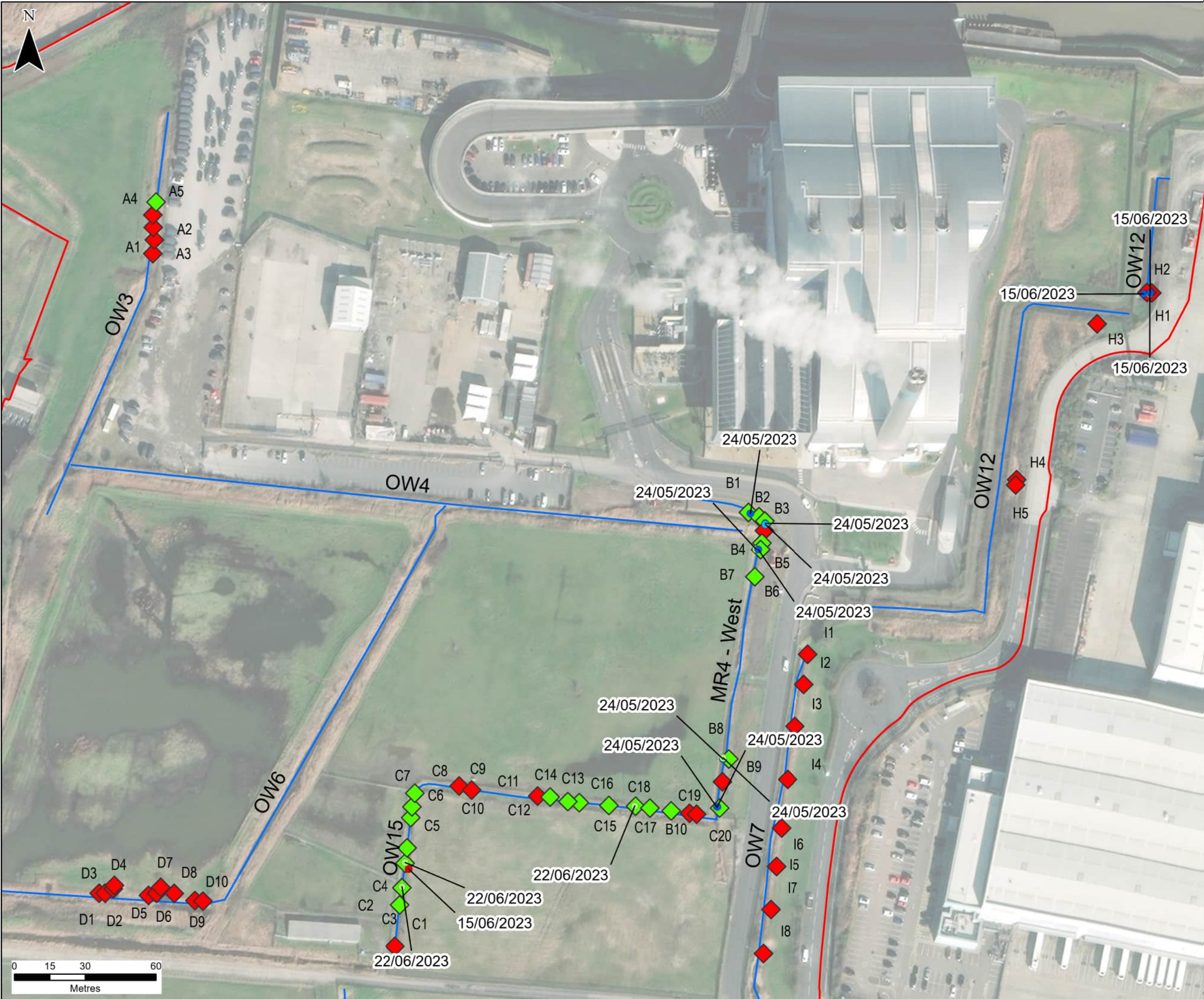
PROJECT TITLE:
CORY DECARBONISATION PROJECT

DRAWING TITLE:
**FIGURE 7-20:
WATER VOLE WATERCOURSE LOCATIONS**

CONFIDENTIALITY
PUBLIC

| | | | |
|-----------------------------|----------------|---------------------|-------------------|
| DRAWN: NK | CHECKED: DG | APPROVED: SH | AUTHORISED: JW |
| SCALE @ A3 SIZE: 1:5,000 | | DATE: 01/03/2024 | REVISION: P01 |

DRAWING NUMBER:
70090329-WSP-00-XX-RP-ENS-0720-P01-AN



- Legend**
- Site Boundary
 - Watercourse
- Raft with Latrines**
- No
 - Yes
- Watervole Additional Evidence**
- Burrow
 - Dead water vole
 - Feeding Remains
 - Latrine

CONTAINS OS DATA © CROWN COPYRIGHT [AND DATABASE RIGHT] [2024].

| P01 | NK | DG | SH | 15/02/2024 |
|-------------|-------|---------|----------|------------|
| FINAL | | | | |
| REVISION | DRAWN | CHECKED | APPROVED | DATE |
| DESCRIPTION | | | | |



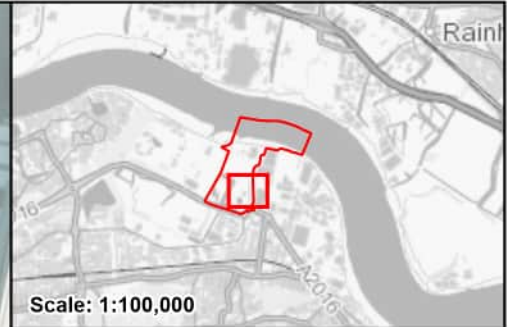
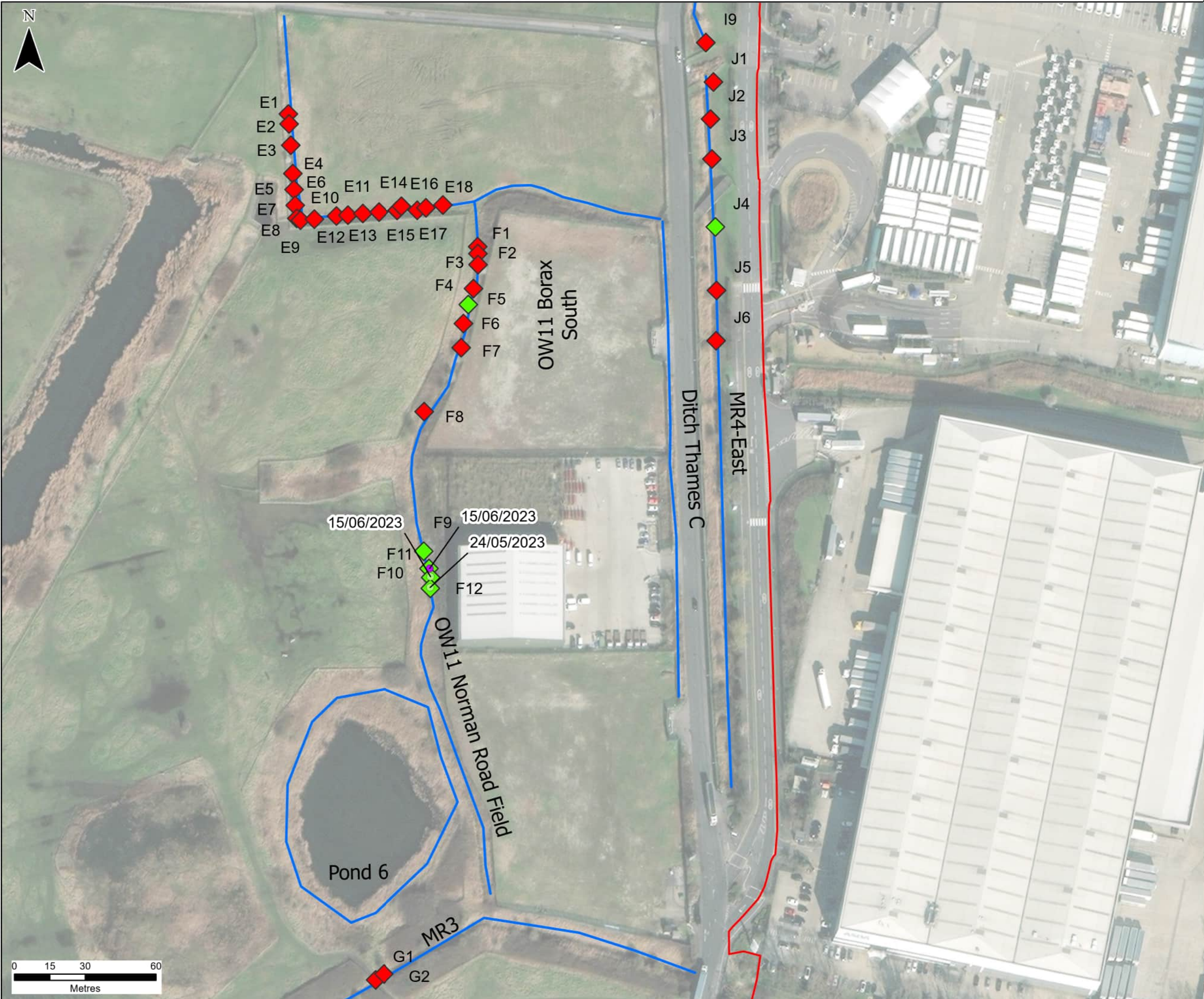
PROJECT TITLE:
CORY DECARBONISATION PROJECT

DRAWING TITLE:
**FIGURE 7-21:
WATER VOLE RESULTS 1ST HALF OF SEASON
- NORTHERN SECTION OF SITE**

CONFIDENTIALITY
PUBLIC

| | | | |
|-----------------------------|----------------|---------------------|-------------------|
| DRAWN: NK | CHECKED: DG | APPROVED: SH | AUTHORISED: JW |
| SCALE @ A3 SIZE: 1:1,500 | | DATE: 15/02/2024 | REVISION: P01 |

DRAWING NUMBER:
70090329-WSP-00-XX-RP-ENS-0721-P01-AN




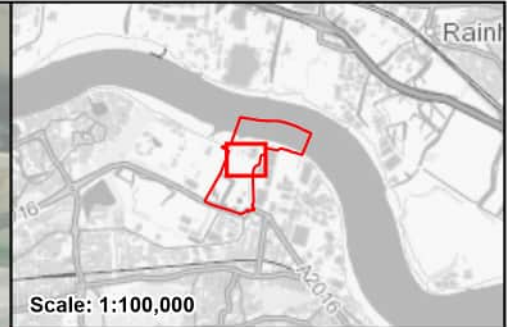
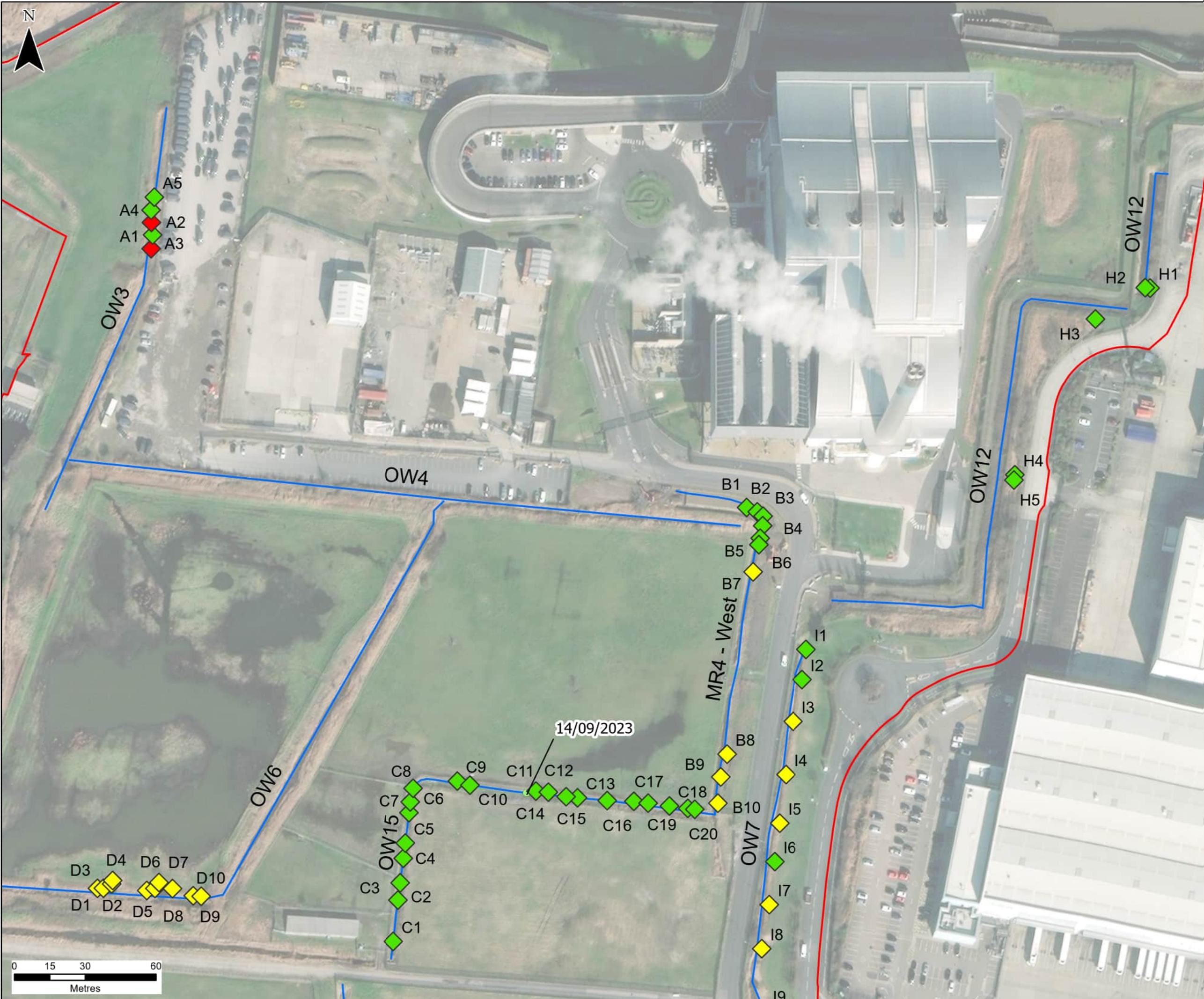
Scale: 1:100,000

Legend

- Site Boundary
- Watercourse
- Raft with Latrines**
 - No
 - Yes
- Watervole Additional Evidence**
 - Latrine
 - Mammal Run

CONTAINS OS DATA © CROWN COPYRIGHT [AND
DATABASE RIGHT] [2024].

| | | | | |
|---|----------------|---------------------|-------------------|------------|
| P01 | NK | DG | SH | 29/02/2024 |
| FINAL | | | | |
| REVISION | DRAWN | CHECKED | APPROVED | DATE |
| DESCRIPTION | | | | |
|  | | | | |
| PROJECT TITLE: CORY DECARBONISATION PROJECT | | | | |
| DRAWING TITLE: FIGURE 7-22: WATER VOLE RESULTS 1ST HALF OF SEASON - SOUTHERN SECTION OF SITE | | | | |
| CONFIDENTIALITY PUBLIC | | | | |
| DRAWN: NK | CHECKED: DG | APPROVED: SH | AUTHORISED: JW | |
| SCALE @ A3 SIZE: 1:1,500 | | DATE: 29/02/2024 | REVISION: P01 | |
| DRAWING NUMBER: 70090329-WSP-00-XX-RP-ENS-0722-P01-AN | | | | |



Scale: 1:100,000

Legend

- Site Boundary
- Watercourse
- Raft with Latrines**
 - No
 - Yes
 - Not Surveyed
- Watervole Additional Evidence**
 - Latrine

CONTAINS OS DATA © CROWN COPYRIGHT [AND DATABASE RIGHT] [2024].

| P01 | NK | DG | SH | 29/02/2024 |
|-------------|-------|---------|----------|------------|
| FINAL | | | | |
| REVISION | DRAWN | CHECKED | APPROVED | DATE |
| DESCRIPTION | | | | |



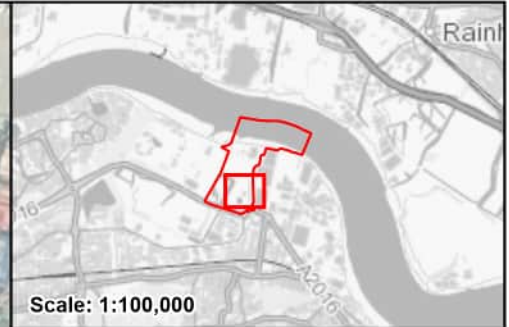
PROJECT TITLE:
CORY DECARBONISATION PROJECT

DRAWING TITLE:
**FIGURE 7-23:
WATER VOLE RESULTS 2ND HALF OF SEASON
- NORTHERN SECTION OF SITE**

CONFIDENTIALITY
PUBLIC

| | | | |
|-----------------------------|----------------|---------------------|-------------------|
| DRAWN: NK | CHECKED: DG | APPROVED: SH | AUTHORISED: JW |
| SCALE @ A3 SIZE: 1:1,500 | | DATE: 29/02/2024 | REVISION: P01 |

DRAWING NUMBER:
70090329-WSP-00-XX-RP-ENS-0723-P01-AN



Legend


Site Boundary
Watercourse

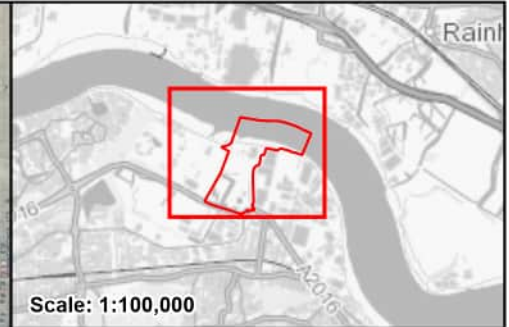
Raft with Latrines

- No
- Yes
- Not Surveyed

Watervole Additional Evidence

- Feeding Remains
- Latrine

| | | | | |
|---|----------|------------|-------------|------------|
| CONTAINS OS DATA © CROWN COPYRIGHT [AND DATABASE RIGHT] [2024]. | | | | |
| P01 | NK | DG | SH | 29/02/2024 |
| FINAL | | | | |
| REVISION | DRAWN | CHECKED | APPROVED | DATE |
| DESCRIPTION | | | | |
|  | | | | |
| PROJECT TITLE: | | | | |
| CORY DECARBONISATION PROJECT | | | | |
| DRAWING TITLE: | | | | |
| FIGURE 7-24: WATER VOLE RESULTS 2ND HALF OF SEASON - SOUTHERN SECTION OF SITE | | | | |
| CONFIDENTIALITY | | | | |
| PUBLIC | | | | |
| DRAWN: | CHECKED: | APPROVED: | AUTHORISED: | |
| NK | DG | SH | JW | |
| SCALE @ A3 SIZE: | | DATE: | REVISION: | |
| 1:1,500 | | 29/02/2024 | P01 | |
| DRAWING NUMBER: | | | | |
| 70090329-WSP-00-XX-RP-ENS-0724-P01-AN | | | | |



Scale: 1:100,000

Legend

- Site Boundary
- Winter Bird Survey Area
- Winter Bird Transect
- Vantage Points

CONTAINS OS DATA © CROWN COPYRIGHT [AND DATABASE RIGHT] [2024].

| | | | | |
|-------------|-------|---------|----------|------------|
| P01 | NK | DG | SH | 15/02/2024 |
| FINAL | | | | |
| REVISION | DRAWN | CHECKED | APPROVED | DATE |
| DESCRIPTION | | | | |



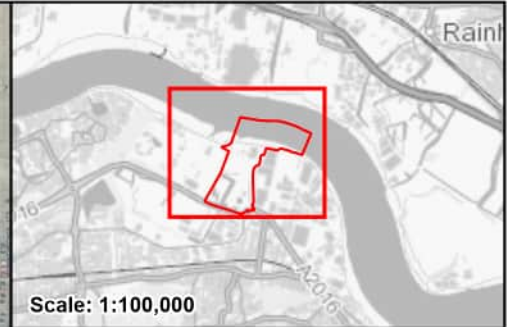
PROJECT TITLE:
CORY DECARBONISATION PROJECT

DRAWING TITLE:
**FIGURE 7-25:
WINTERING BIRD - SURVEY AREA AND
SURVEY TRANSECT**

CONFIDENTIALITY
PUBLIC

| | | | |
|-----------------------------|----------------|---------------------|-------------------|
| DRAWN: NK | CHECKED: DG | APPROVED: SH | AUTHORISED: JW |
| SCALE @ A3 SIZE: 1:6,000 | | DATE: 15/02/2024 | REVISION: P01 |

DRAWING NUMBER:
70090329-WSP-00-XX-RP-ENS-0725-P01-AN



- Legend**
- Site Boundary
 - Winter Bird Survey Area
 - Feature Locations
 - Vantage Points

CONTAINS OS DATA © CROWN COPYRIGHT [AND DATABASE RIGHT] [2024].

| | | | | |
|-------------|-------|---------|----------|------------|
| P01 | NK | DG | SH | 15/02/2024 |
| FINAL | | | | |
| REVISION | DRAWN | CHECKED | APPROVED | DATE |
| DESCRIPTION | | | | |



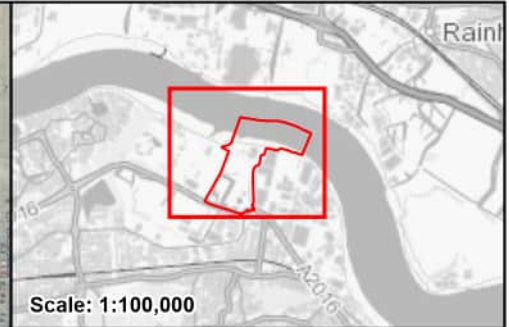
PROJECT TITLE:
CORY DECARBONISATION PROJECT

DRAWING TITLE:
**FIGURE 7-26:
WINTERING BIRD - FEATURE LOCATIONS**

CONFIDENTIALITY
PUBLIC

| | | | |
|-----------------------------|----------------|---------------------|-------------------|
| DRAWN: NK | CHECKED: DG | APPROVED: SH | AUTHORISED: JW |
| SCALE @ A3 SIZE: 1:6,000 | | DATE: 15/02/2024 | REVISION: P01 |

DRAWING NUMBER:
70090329-WSP-00-XX-RP-ENS-0726-P01-AN



Legend

- Site Boundary
- Winter Bird Survey Area
- Vantage Points

Number of Individuals

- 1-25
- 25 - 95
- 95 - 200
- 200 - 320
- 320 - 700

Survey Month

- NOV - 2022
- DEC - 2022
- JAN - 2023
- FEB - 2023
- MAR - 2023

CONTAINS OS DATA © CROWN COPYRIGHT [AND DATABASE RIGHT] [2024].

| | | | | |
|-------------|-------|---------|----------|------------|
| P01 | AB | DG | SH | 15/02/2024 |
| FINAL | | | | |
| REVISION | DRAWN | CHECKED | APPROVED | DATE |
| DESCRIPTION | | | | |



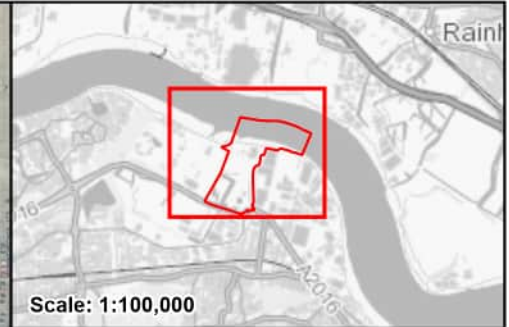
PROJECT TITLE:
CORY DECARBONISATION PROJECT

DRAWING TITLE:
**FIGURE 7-27:
OVERALL DISTRIBUTION OF WATERBIRDS**

CONFIDENTIALITY
PUBLIC

| | | | |
|-----------------------------|----------------|---------------------|-------------------|
| DRAWN: AB | CHECKED: DG | APPROVED: SH | AUTHORISED: JW |
| SCALE @ A3 SIZE: 1:6,000 | | DATE: 15/02/2024 | REVISION: P01 |

DRAWING NUMBER:
70090329-WSP-00-XX-RP-ENS-0727-P01-AN



Legend

- Site Boundary
- Wintering Bird Survey Area
- Vantage Points

Number of Individuals


- 1 - 25
- 25 - 95

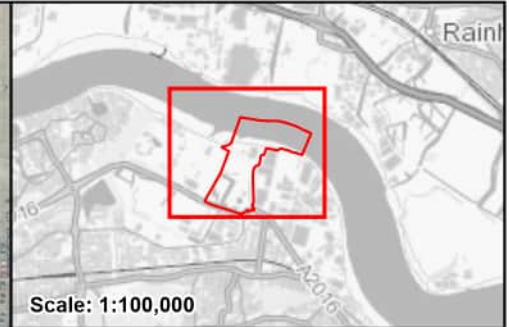
Survey Month

- NOV - 2022
- DEC - 2022
- JAN - 2023
- FEB - 2023
- MAR - 2023

Key to Species Code

AV: Avocet
BW: Black-tailed Godwit
CS: Common Sandpiper

| | | | | |
|---|----------|------------|-------------|------------|
| CONTAINS OS DATA © CROWN COPYRIGHT [AND DATABASE RIGHT] [2024]. | | | | |
| P01 | AB | DG | SH | 20/02/2024 |
| FINAL | | | | |
| REVISION | DRAWN | CHECKED | APPROVED | DATE |
| DESCRIPTION | | | | |
|  | | | | |
| PROJECT TITLE: | | | | |
| CORY DECARBONISATION PROJECT | | | | |
| DRAWING TITLE: | | | | |
| FIGURE 7-28: WINTERING BIRD RESULTS - AV, BW + CS | | | | |
| CONFIDENTIALITY | | | | |
| PUBLIC | | | | |
| DRAWN: | CHECKED: | APPROVED: | AUTHORISED: | |
| AB | DG | SH | JW | |
| SCALE @ A3 SIZE: | | DATE: | REVISION: | |
| 1:6,000 | | 20/02/2024 | P01 | |
| DRAWING NUMBER: | | | | |
| 70090329-WSP-00-XX-RP-ENS-0728-P01-AN | | | | |



Legend

- Site Boundary
- Wintering Bird Survey Area
- Vantage Points

Number of Individuals

- 1 - 25
- 25 - 95

Survey Month

- NOV - 2022
- DEC - 2022
- JAN - 2023
- FEB - 2023
- MAR - 2023

Key to Species Code

GA: Gadwall
GJ: Greylag Goose

CONTAINS OS DATA © CROWN COPYRIGHT [AND DATABASE RIGHT] [2024].

| | | | | |
|-------------|-------|---------|----------|------------|
| P01 | AB | DG | SH | 20/02/2024 |
| FINAL | | | | |
| REVISION | DRAWN | CHECKED | APPROVED | DATE |
| DESCRIPTION | | | | |



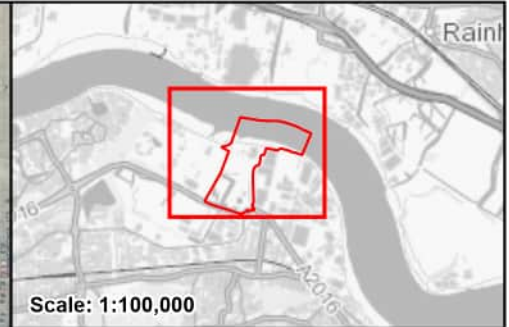
PROJECT TITLE:
CORY DECARBONISATION PROJECT

DRAWING TITLE:
**FIGURE 7-32:
WINTERING BIRD RESULTS - GA + GJ**

CONFIDENTIALITY
PUBLIC

| | | | |
|-----------------------------|----------------|---------------------|-------------------|
| DRAWN: AB | CHECKED: DG | APPROVED: SH | AUTHORISED: JW |
| SCALE @ A3 SIZE: 1:6,000 | | DATE: 20/02/2024 | REVISION: P01 |

DRAWING NUMBER:
70090329-WSP-00-XX-RP-ENS-0732-P01-AN



Legend

- Site Boundary
- Wintering Bird Survey Area
- Vantage Points

Number of Individuals


- 1 - 25
- 25 - 95

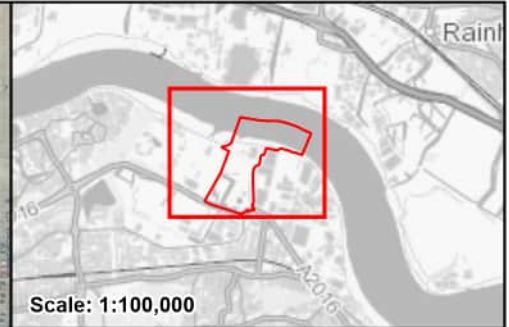
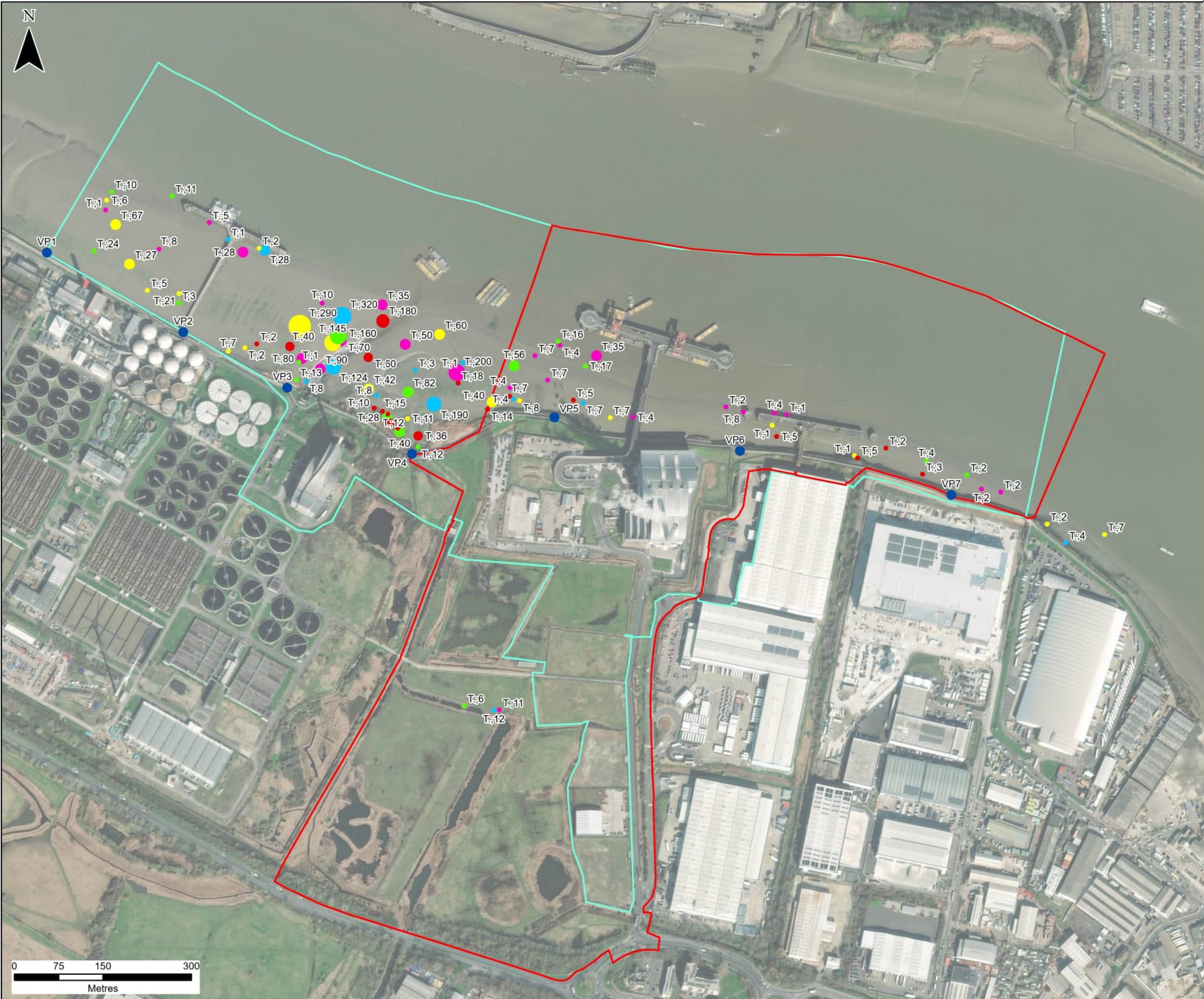
Survey Month

- NOV - 2022
- DEC - 2022
- JAN - 2023
- FEB - 2023
- MAR - 2023

Key to Species Code

MA: Mallard
SU: Shelduck

| | | | | |
|---|----------|------------|-------------|------------|
| CONTAINS OS DATA © CROWN COPYRIGHT [AND DATABASE RIGHT] [2024]. | | | | |
| P01 | AB | DG | SH | 20/02/2024 |
| FINAL | | | | |
| REVISION | DRAWN | CHECKED | APPROVED | DATE |
| DESCRIPTION | | | | |
|  | | | | |
| PROJECT TITLE: | | | | |
| CORY DECARBONISATION PROJECT | | | | |
| DRAWING TITLE: | | | | |
| FIGURE 7-33: WINTERING BIRD RESULTS - MA + SU | | | | |
| CONFIDENTIALITY | | | | |
| PUBLIC | | | | |
| DRAWN: | CHECKED: | APPROVED: | AUTHORISED: | |
| AB | DG | SH | JW | |
| SCALE @ A3 SIZE: | | DATE: | REVISION: | |
| 1:6,000 | | 20/02/2024 | P01 | |
| DRAWING NUMBER: | | | | |
| 70090329-WSP-00-XX-RP-ENS-0733-P01-AN | | | | |



Legend

- Site Boundary
- Wintering Bird Survey Area
- Vantage Points

Number of Individuals

- 1 - 25
- 25 - 95
- 95 - 200
- 200 - 320

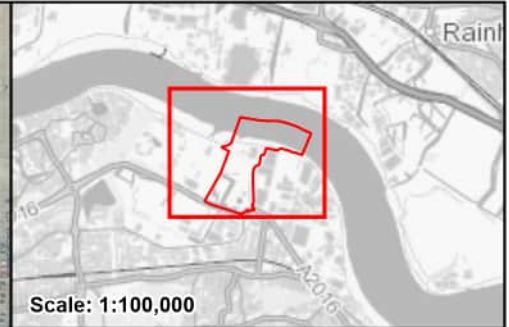
Survey Month

- NOV - 2022
- DEC - 2022
- JAN - 2023
- FEB - 2023
- MAR - 2023

Key to Species Code

T: Teal

| | | | | |
|---|----------|------------|-------------|------------|
| CONTAINS OS DATA © CROWN COPYRIGHT [AND DATABASE RIGHT] [2024]. | | | | |
| P01 | AB | DG | SH | 20/02/2024 |
| FINAL | | | | |
| REVISION | DRAWN | CHECKED | APPROVED | DATE |
| DESCRIPTION | | | | |
| <div>CORY</div> | | | | |
| PROJECT TITLE: | | | | |
| CORY DECARBONISATION PROJECT | | | | |
| DRAWING TITLE: | | | | |
| FIGURE 7-34: WINTERING BIRD RESULTS - T. | | | | |
| CONFIDENTIALITY | | | | |
| PUBLIC | | | | |
| DRAWN: | CHECKED: | APPROVED: | AUTHORISED: | |
| AB | DG | SH | JW | |
| SCALE @ A3 SIZE: | | DATE: | REVISION: | |
| 1:6,000 | | 20/02/2024 | P01 | |
| DRAWING NUMBER: | | | | |
| 70090329-WSP-00-XX-RP-ENS-0734-P01-AN | | | | |



Legend

- Site Boundary
- Wintering Bird Survey Area
- Vantage Points

Number of Individuals

- 1 - 25
- 25 - 95
- 95 - 200
- 200 - 320

Survey Month

- NOV - 2022
- DEC - 2022
- JAN - 2023
- FEB - 2023
- MAR - 2023

Key to Species Code

SV: Shoveler
WN: Wigeon

CONTAINS OS DATA © CROWN COPYRIGHT [AND DATABASE RIGHT] [2024].

| | | | | |
|-------------|-------|---------|----------|------------|
| P01 | AB | DG | SH | 20/02/2024 |
| FINAL | | | | |
| REVISION | DRAWN | CHECKED | APPROVED | DATE |
| DESCRIPTION | | | | |



PROJECT TITLE:
CORY DECARBONISATION PROJECT

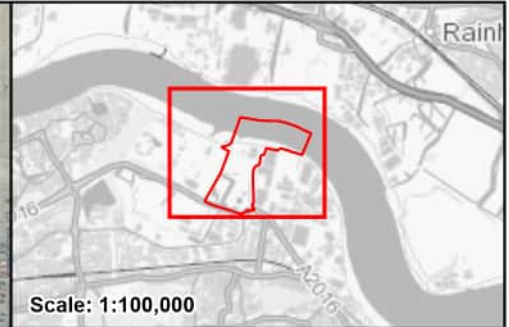
DRAWING TITLE:
**FIGURE 7-35:
WINTERING BIRD RESULTS - SV + WN**

CONFIDENTIALITY
PUBLIC

| | | | |
|--------|----------|-----------|-------------|
| DRAWN: | CHECKED: | APPROVED: | AUTHORISED: |
| AB | DG | SH | JW |

| | | |
|------------------|------------|-----------|
| SCALE @ A3 SIZE: | DATE: | REVISION: |
| 1:6,000 | 20/02/2024 | P01 |

DRAWING NUMBER:
70090329-WSP-00-XX-RP-ENS-0735-P01-AN



Legend

- Site Boundary
- Wintering Bird Survey Area
- Vantage Points

Number of Individuals

- 1 - 25
- 25 - 95
- 95 - 200
- 200 - 320

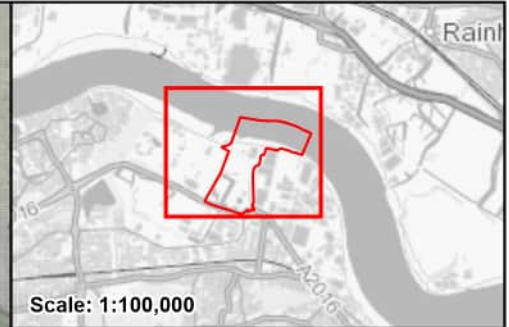
Survey Month

- NOV - 2022
- DEC - 2022
- JAN - 2023
- FEB - 2023
- MAR - 2023

Key to Species Code

BH: Black-headed Gull

| | | | | |
|---|----------|------------|-------------|------------|
| CONTAINS OS DATA © CROWN COPYRIGHT [AND DATABASE RIGHT] [2024]. | | | | |
| P01 | AB | DG | SH | 20/02/2024 |
| FINAL | | | | |
| REVISION | DRAWN | CHECKED | APPROVED | DATE |
| DESCRIPTION | | | | |
| <div>CORY</div> | | | | |
| PROJECT TITLE: | | | | |
| CORY DECARBONISATION PROJECT | | | | |
| DRAWING TITLE: | | | | |
| FIGURE 7-36: WINTERING BIRD RESULTS - BH | | | | |
| CONFIDENTIALITY | | | | |
| PUBLIC | | | | |
| DRAWN: | CHECKED: | APPROVED: | AUTHORISED: | |
| AB | DG | SH | JW | |
| SCALE @ A3 SIZE: | | DATE: | REVISION: | |
| 1:6,000 | | 20/02/2024 | P01 | |
| DRAWING NUMBER: | | | | |
| 70090329-WSP-00-XX-RP-ENS-0736-P01-AN | | | | |



Scale: 1:100,000

Legend

- Site Boundary
- Wintering Bird Survey Area
- Vantage Points

Number of Individuals


- 1 - 25

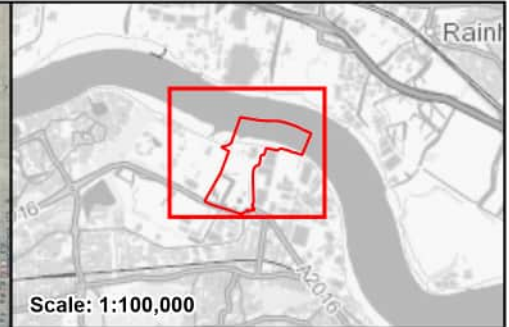
Survey Month

- NOV - 2022
- DEC - 2022
- JAN - 2023
- FEB - 2023
- MAR - 2023

Key to Species Code

CM: Common Gull
GB: Great Black-backed Gull
HG: Herring Gull
LB: Lesser-black Backed Gull

| | | | | |
|---|----------|------------|-------------|------------|
| CONTAINS OS DATA © CROWN COPYRIGHT [AND DATABASE RIGHT] [2024]. | | | | |
| P01 | AB | DG | SH | 20/02/2024 |
| FINAL | | | | |
| REVISION | DRAWN | CHECKED | APPROVED | DATE |
| DESCRIPTION | | | | |
|  | | | | |
| PROJECT TITLE: | | | | |
| CORY DECARBONISATION PROJECT | | | | |
| DRAWING TITLE: | | | | |
| FIGURE 7-37: WINTERING BIRD RESULTS - CM, GB, HG + LB | | | | |
| CONFIDENTIALITY | | | | |
| PUBLIC | | | | |
| DRAWN: | CHECKED: | APPROVED: | AUTHORISED: | |
| AB | DG | SH | JW | |
| SCALE @ A3 SIZE: | | DATE: | REVISION: | |
| 1:6,000 | | 20/02/2024 | P01 | |
| DRAWING NUMBER: | | | | |
| 70090329-WSP-00-XX-RP-ENS-0737-P01-AN | | | | |



Legend

- Site Boundary
- Wintering Bird Survey Area
- Vantage Points

Number of Individuals


- 1 - 25

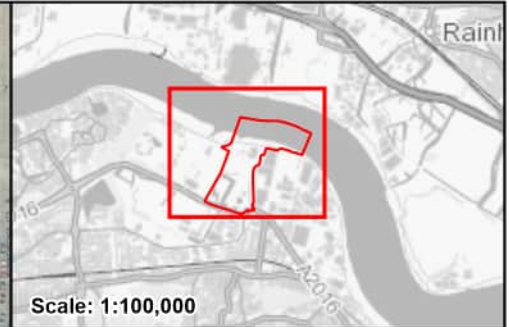
Survey Month

- NOV - 2022
- DEC - 2022
- JAN - 2023
- FEB - 2023
- MAR - 2023


Key to Species Code

ET: Little Egret
MH: Moorhen

| | | | | |
|---|----------|------------|-------------|------------|
| CONTAINS OS DATA © CROWN COPYRIGHT [AND DATABASE RIGHT] [2024]. | | | | |
| P01 | AB | DG | SH | 20/02/2024 |
| FINAL | | | | |
| REVISION | DRAWN | CHECKED | APPROVED | DATE |
| DESCRIPTION | | | | |
|  | | | | |
| PROJECT TITLE: | | | | |
| CORY DECARBONISATION PROJECT | | | | |
| DRAWING TITLE: | | | | |
| FIGURE 7-38: WINTERING BIRD RESULTS - ET, MH + WA | | | | |
| CONFIDENTIALITY | | | | |
| PUBLIC | | | | |
| DRAWN: | CHECKED: | APPROVED: | AUTHORISED: | |
| AB | DG | SH | JW | |
| SCALE @ A3 SIZE: | | DATE: | REVISION: | |
| 1:6,000 | | 20/02/2024 | P01 | |
| DRAWING NUMBER: | | | | |
| 70090329-WSP-00-XX-RP-ENS-0738-P01-AN | | | | |



- Scale: 1:100,000
- Legend**
- Site Boundary
 - Wintering Bird Survey Area
 - High Tide Roosts
 - Vantage Points

| | | | | |
|---|----------|------------|-------------|------------|
| CONTAINS OS DATA © CROWN COPYRIGHT [AND DATABASE RIGHT] [2024]. | | | | |
| P01 | AB | DG | SH | 20/02/2024 |
| FINAL | | | | |
| REVISION | DRAWN | CHECKED | APPROVED | DATE |
| DESCRIPTION | | | | |
|  | | | | |
| PROJECT TITLE: | | | | |
| CORY DECARBONISATION PROJECT | | | | |
| DRAWING TITLE: | | | | |
| FIGURE 7-39: WINTERING BIRD - HIGH TIDE ROOST SITES | | | | |
| CONFIDENTIALITY | | | | |
| PUBLIC | | | | |
| DRAWN: | CHECKED: | APPROVED: | AUTHORISED: | |
| AB | DG | SH | JW | |
| SCALE @ A3 SIZE: | | DATE: | REVISION: | |
| 1:6,000 | | 20/02/2024 | P01 | |
| DRAWING NUMBER: | | | | |
| 70090329-WSP-00-XX-RP-ENS-0739-P01-AN | | | | |



DECARBONISATION

10 Dominion Street
Floor 5
Moorgate, London
EC2M 2EF
Contact Tel: 020 7417 5200
Email: enquiries@corygroup.co.uk
corygroup.co.uk